OFFICIAL 2015 CITY OF GALLUP ZONING ATLAS

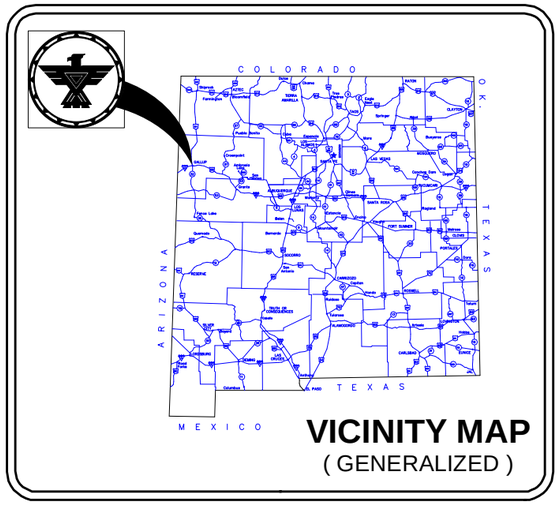

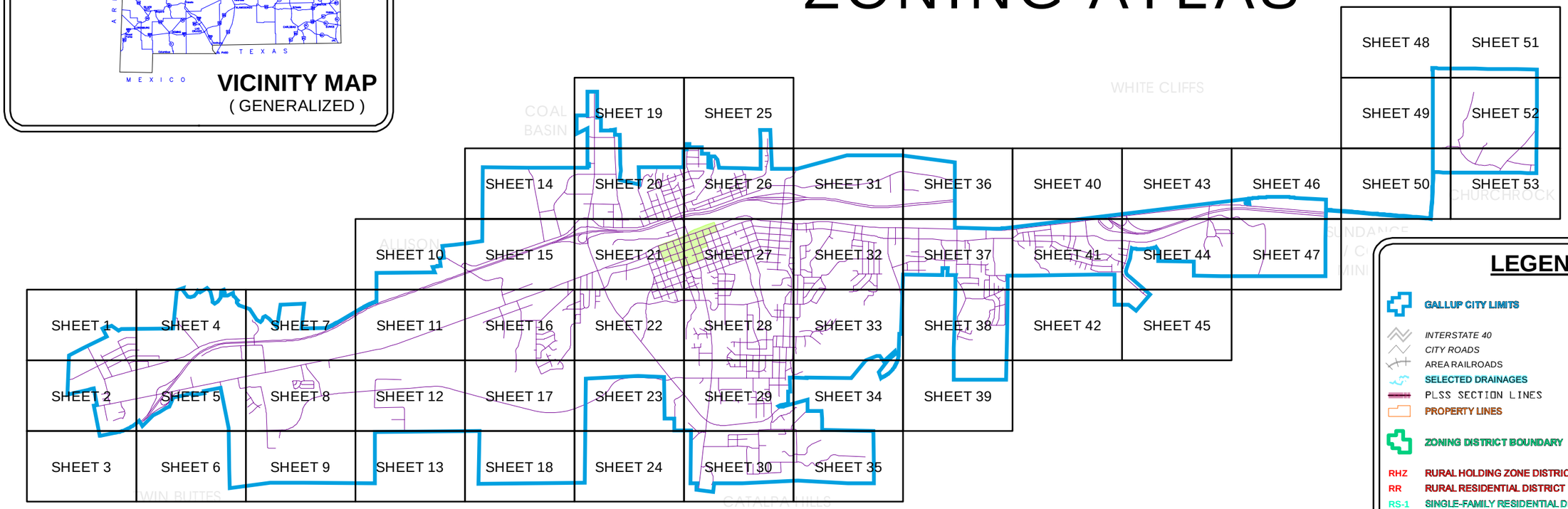

0 0.5 1 2 3 4 5

Graphic Scale in Miles

LEGEND

- GALLUP CITY LIMITS
- INTERSTATE 40
- CITY ROADS
- AREA RAILROADS
- SELECTED DRAINAGES
- PLSS SECTION LINES
- PROPERTY LINES
- ZONING DISTRICT BOUNDARY

RHZ	RURAL HOLDING ZONE DISTRICT
RR	RURAL RESIDENTIAL DISTRICT
RS-1	SINGLE-FAMILY RESIDENTIAL DISTRICT
RS-2	SINGLE-FAMILY RESIDENTIAL DISTRICT
RS-OD	SINGLE-FAMILY RESIDENTIAL OVERLAY DISTRICT (RS-3)
RA-D	RESIDENTIAL ATTACHED DUPLEX DISTRICT (RM-1)
RA-TH	RESIDENTIAL ATTACHED TOWNHOUSE DISTRICT (RM-2)
RM-3	MULTIPLE-FAMILY RESIDENTIAL DISTRICT
RM-4	MULTIPLE-FAMILY RESIDENTIAL-MIXED USE DISTRICT
RM-5	MULTIPLE-FAMILY RESIDENTIAL DISTRICT
MH-1	MOBILE HOME SUBDIVISION RESIDENTIAL DISTRICT
MH-2	MOBILE HOME PARK RESIDENTIAL DISTRICT
C-1	NEIGHBORHOOD COMMERCIAL DISTRICT
C-2	GENERAL COMMERCIAL DISTRICT
C-3	HEAVY COMMERCIAL DISTRICT
PSC	PLANNED SHOPPING CENTER DISTRICT
I	INDUSTRIAL DISTRICT
IP	INDUSTRIAL PARK DISTRICT
PUD	PLANNED UNIT DEVELOPMENT OVERLAY DISTRICT
	CENTRAL CITY OVERLAY DISTRICT (CCD)
PMU	PLANNED MIXED USE DISTRICT

Map Coordinate System:

Coordinate System: NAD 1983 StatePlane New Mexico West FIPS 3003 Feet
Projection: Transverse Mercator
Datum: North American 1983
False Easting: 2,723,091.6667
False Northing: 0.0000
Central Meridian: -107.8333
Scale Factor: 0.9999
Latitude Of Origin: 31.0000
Units: Foot US

Map Creation:

Prepared by: R.Klein, Engineering Technician
Public Works Department
City of Gallup

Generated with: ESRI® ArcMAP GIS version 10.2.1.3497

Published to: Adobe® Acrobat PDF v. 1.6 (7.x) (Portable Document Format)

Copyright: City of Gallup, New Mexico

Notices:

Map Subject to Change; Presumed Factually Correct when Published -Check Published Date on Each Page.

All Data Shown is for Representational Purposes Only; other official records may offer greater accuracy in some instances.

All Roadways shown within City Limits depict alignment for navigational and addressing purposes; not all segments depicted are actual dedicated rights-of-way. Block Ranges are approximate and subject to change.

Third Party Data: Railroads, Property Lines, PLSS Section Lines, and Selected Drainages are depicted from Third-Party Data and no effort is made to guarantee the accuracy of the features shown.

SUBJECT TO CHANGE - CHECK PUBLISH DATE ON EACH PAGE

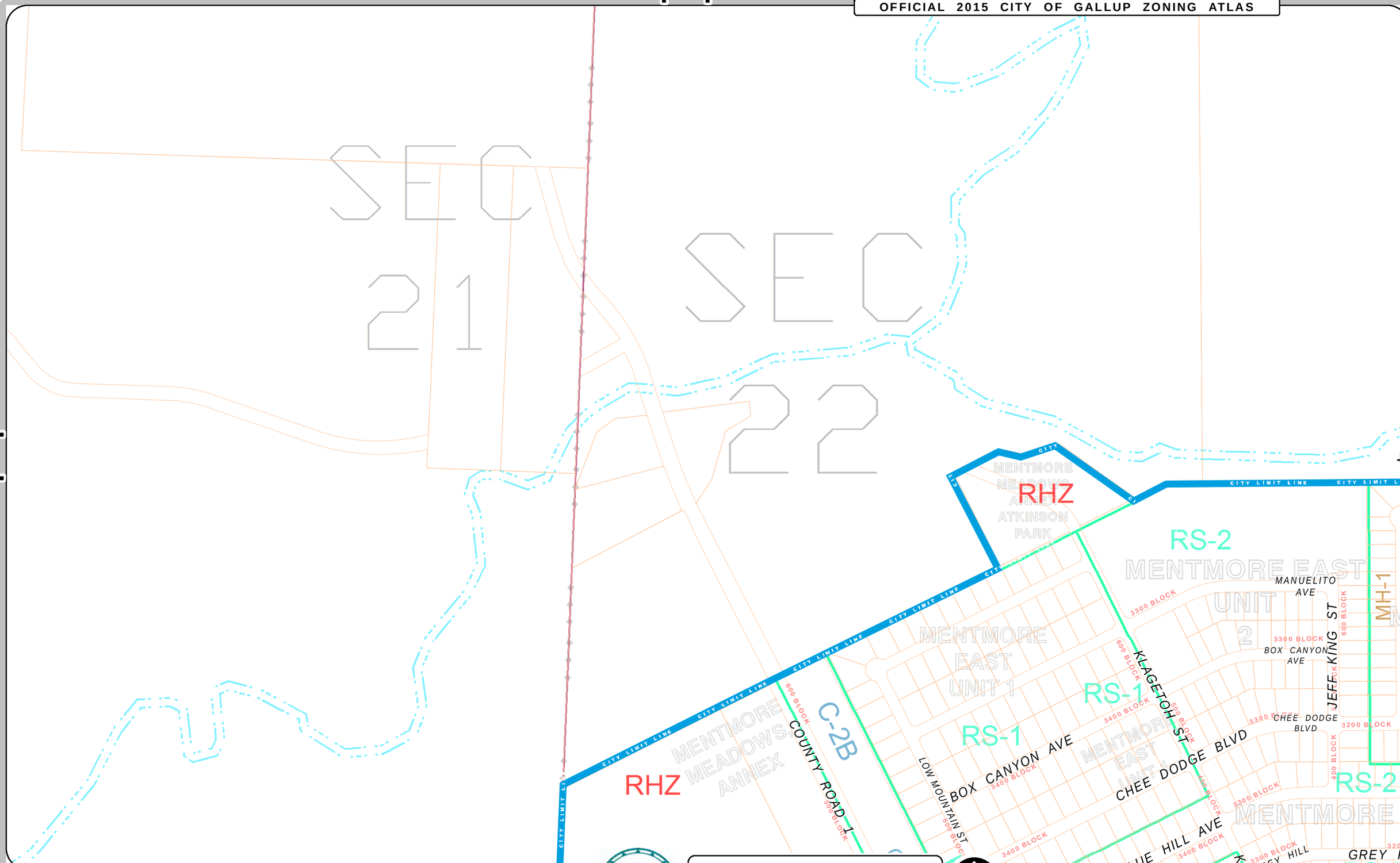

SUBJECT TO CHANGE - THIS PAGE PUBLISHED: 7/7/2015
SEE COVER SHEET FOR LEGEND,
LIMITATIONS AND TECHNICAL DETAILS

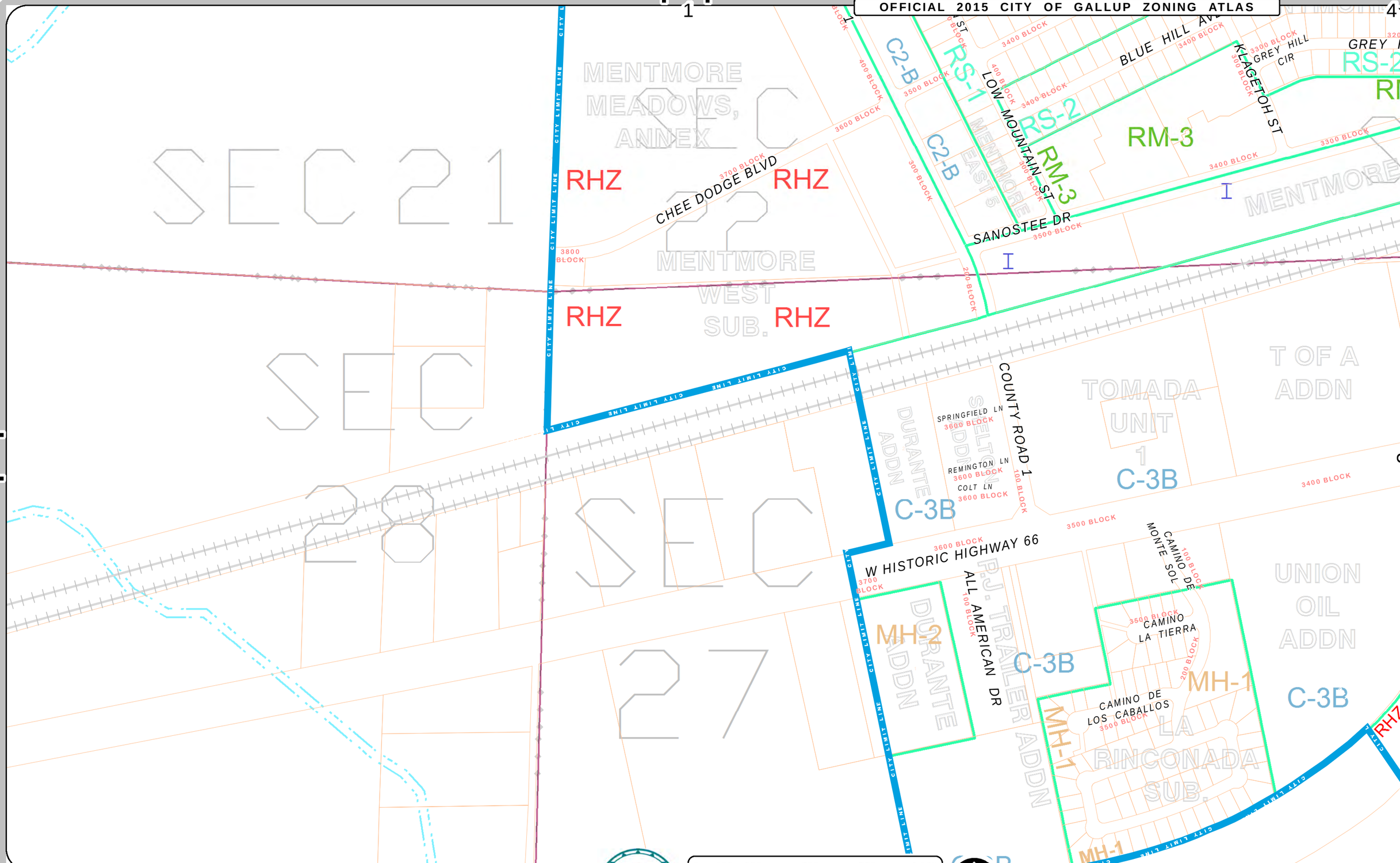

SUBJECT TO CHANGE - THIS PAGE PUBLISHED: 7/7/2015
SEE COVER SHEET FOR LEGEND,
LIMITATIONS AND TECHNICAL DETAILS

0 125 250 500 750 1,000
Graphic Scale in Feet

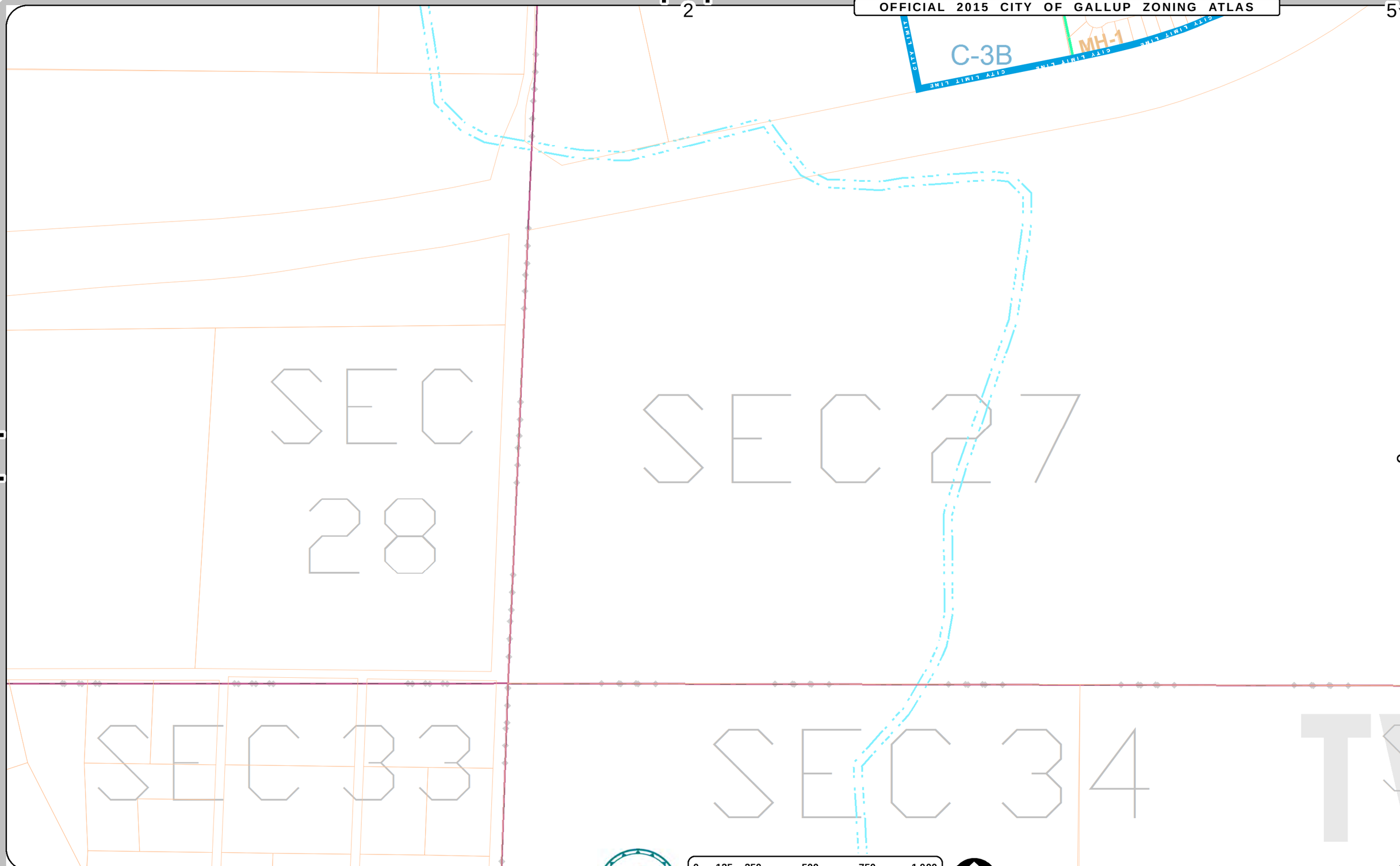

SUBJECT TO CHANGE - THIS PAGE PUBLISHED: 7/7/2015
SEE COVER SHEET FOR LEGEND,
LIMITATIONS AND TECHNICAL DETAILS

0 125 250 500 750 1,000
Graphic Scale in Feet

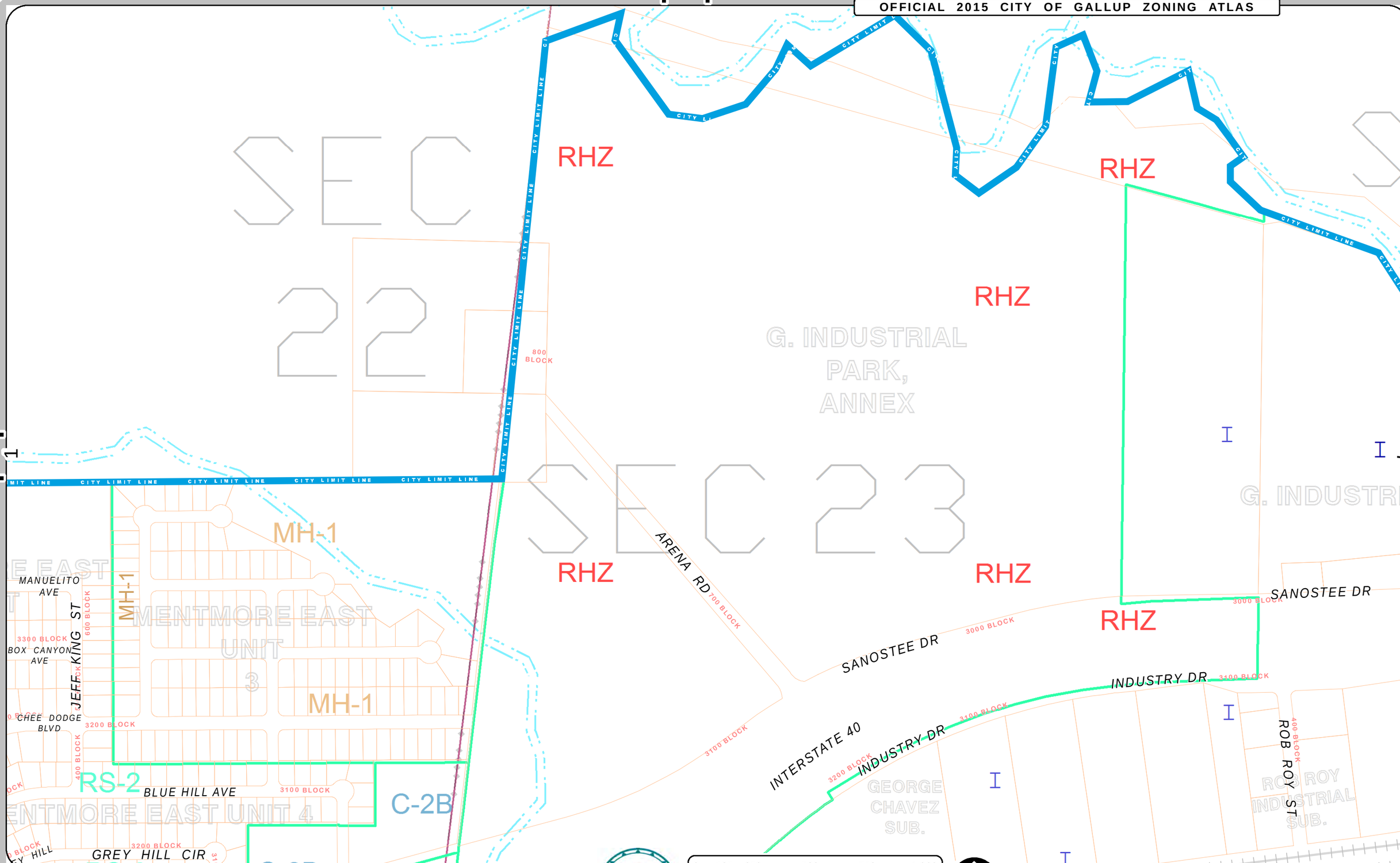
SEC 22
SEC 23
RHZ
RHZ
RHZ
RHZ
RHZ
RHZ
CITY LIMIT LINE
800 BLOCK
G. INDUSTRIAL PARK, ANNEX
G. INDUSTRI
MH-1
MH-1
MH-1
MENTMORE EAST UNIT 3
MENTMORE EAST UNIT 4
MANUELITO AVE
JEFF KING ST
600 BLOCK
3300 BLOCK
BOX CANYON AVE
CHEE DODGE BLVD
3200 BLOCK
400 BLOCK
RS-2
BLUE HILL AVE
3100 BLOCK
C-2B
GREY HILL CIR
3200 BLOCK
ARENA RD
700 BLOCK
SANOSTEE DR
3000 BLOCK
INDUSTRY DR
3100 BLOCK
INTERSTATE 40
3200 BLOCK
GEORGE CHAVEZ SUB.
ROB ROY ST
400 BLOCK
ROB ROY INDUSTRIAL SUB.
0 125 250 500 750 1,000
Graphic Scale in Feet

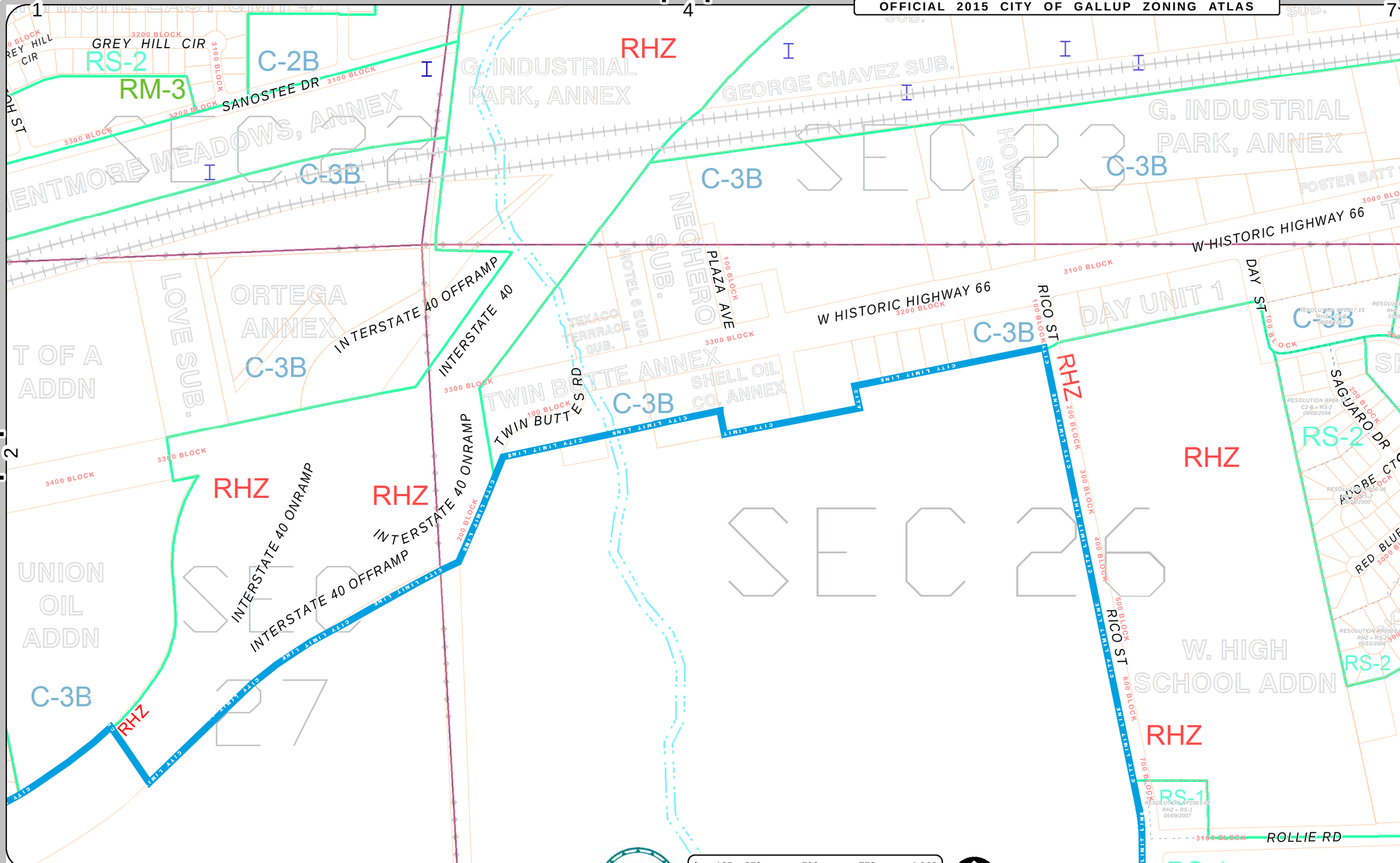

SUBJECT TO CHANGE - THIS PAGE PUBLISHED: 7/7/2015
SEE COVER SHEET FOR LEGEND,
LIMITATIONS AND TECHNICAL DETAILS

0 125 250 500 750 1,000
Graphic Scale in Feet

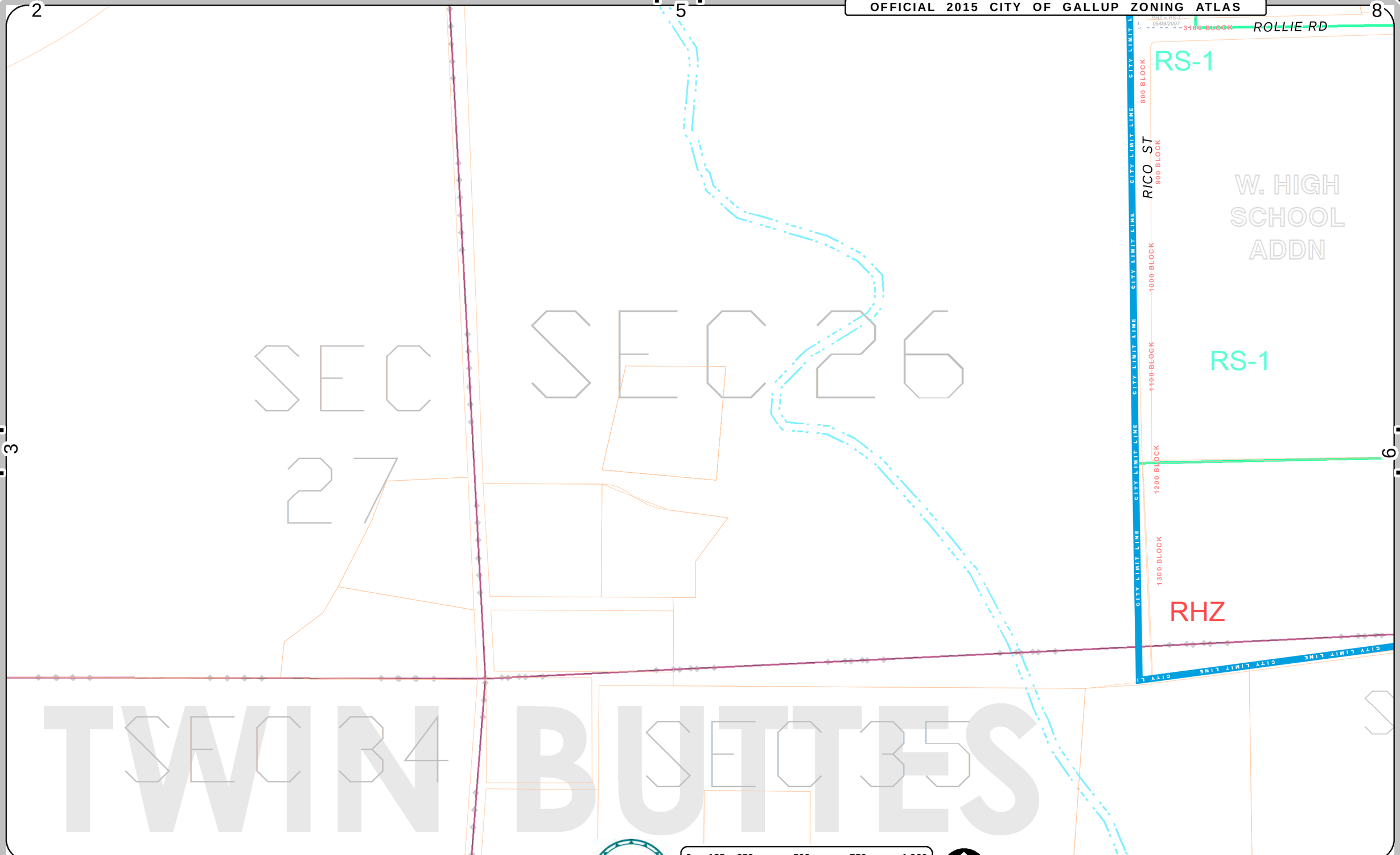

SUBJECT TO CHANGE - THIS PAGE PUBLISHED: 7/7/2015
SEE COVER SHEET FOR LEGEND,
LIMITATIONS AND TECHNICAL DETAILS

0 125 250 500 750 1,000
Graphic Scale in Feet

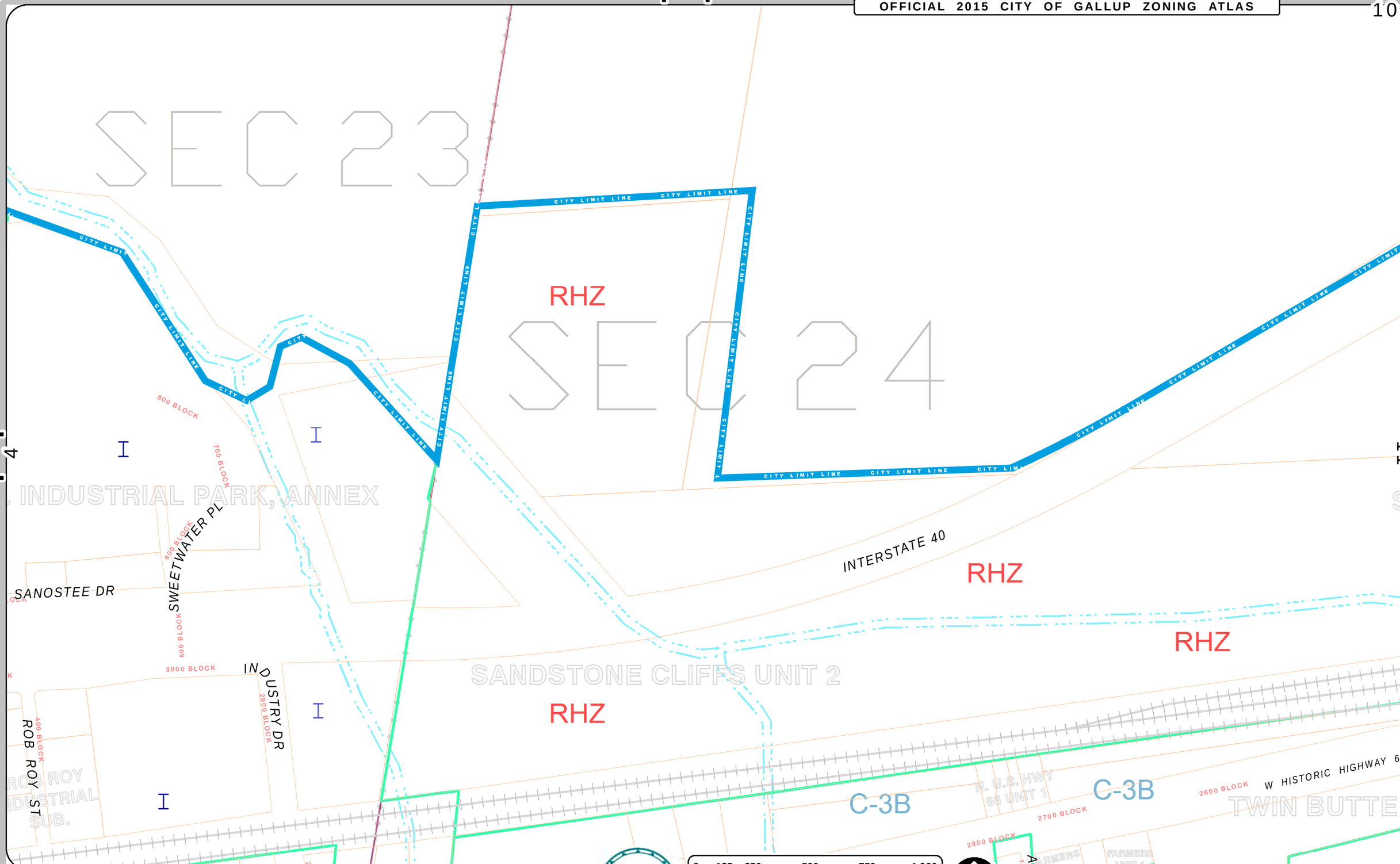

SUBJECT TO CHANGE - THIS PAGE PUBLISHED: 7/7/2015
SEE COVER SHEET FOR LEGEND,
LIMITATIONS AND TECHNICAL DETAILS

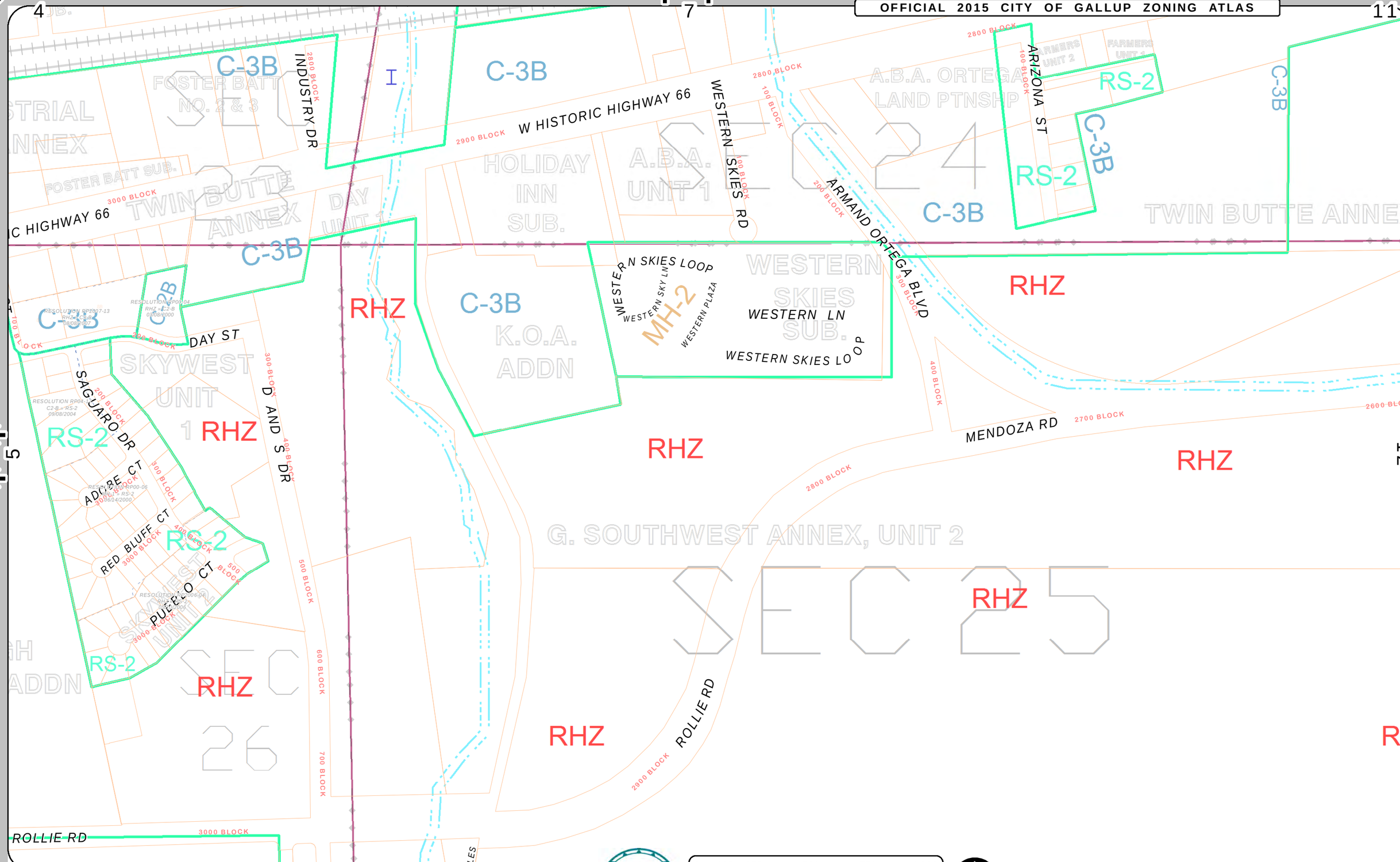
C-3B
INDUSTRY DR
I
W HISTORIC HIGHWAY 66
WESTERN SKIES RD
ARMAND ORTEGA BLVD
ARIZONA ST
RS-2
C-3B
RHZ
TWIN BUTTE ANNEX
HOLIDAY INN SUB.
A.B.A. UNIT 1
A.B.A. ORTEGA LAND PTNSHP
FOSTER BATT NO. 2 & 3
FOSTER BATT SUB.
DAY UNIT 1
WESTERN SKIES LOOP
WESTERN SKY LN
WESTERN PLAZA
WESTERN LN
MH-2
WESTERN SKIES SUB.
K.O.A. ADDN
DAY ST
SKYWEST UNIT 1
SAGUARO DR
ADOBE CT
RED BLUFF CT
PUEBLO CT
D AND S DR
MENDOZA RD
G. SOUTHWEST ANNEX, UNIT 2
SEC 25
SEC 26
ROLLIE RD
SEC 24
SEC 23
SEC 22
SEC 21
RESOLUTION RP2007-13 RHZ - C-3B 08/08/2007
RESOLUTION RP00-04 RHZ - C2-B 00/00/0000
RESOLUTION RP04-C2-B - RS-2 09/08/2004
RESOLUTION RP00-06 RS-2 - RS-2 06/14/2000
RESOLUTION RP06-04 RS-2 - RS-2 06/08/2006
2800 BLOCK
2900 BLOCK
3000 BLOCK
100 BLOCK
200 BLOCK
300 BLOCK
400 BLOCK
500 BLOCK
600 BLOCK
700 BLOCK
2700 BLOCK
2600 BLOCK

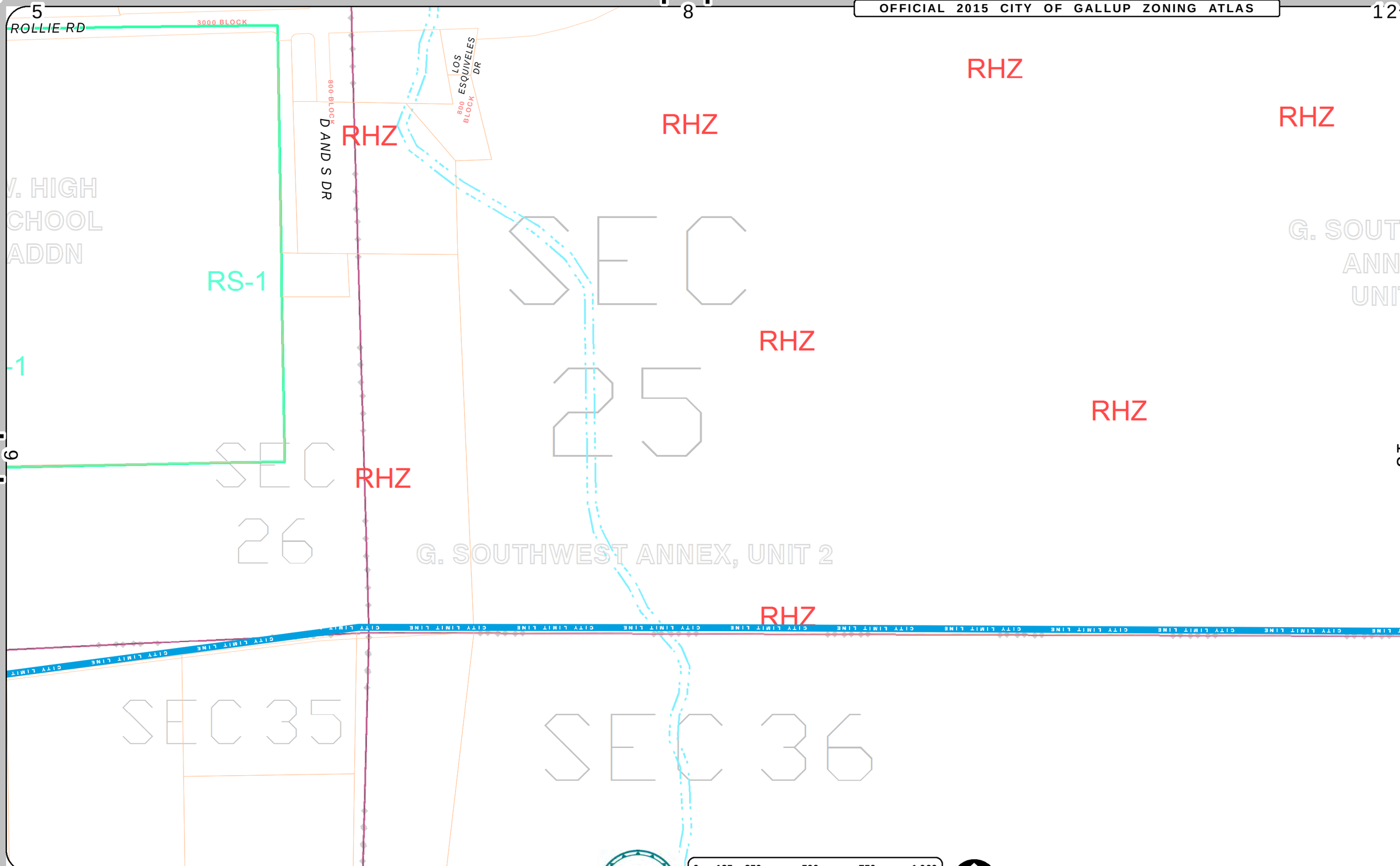

0 125 250 500 750 1,000
Graphic Scale in Feet

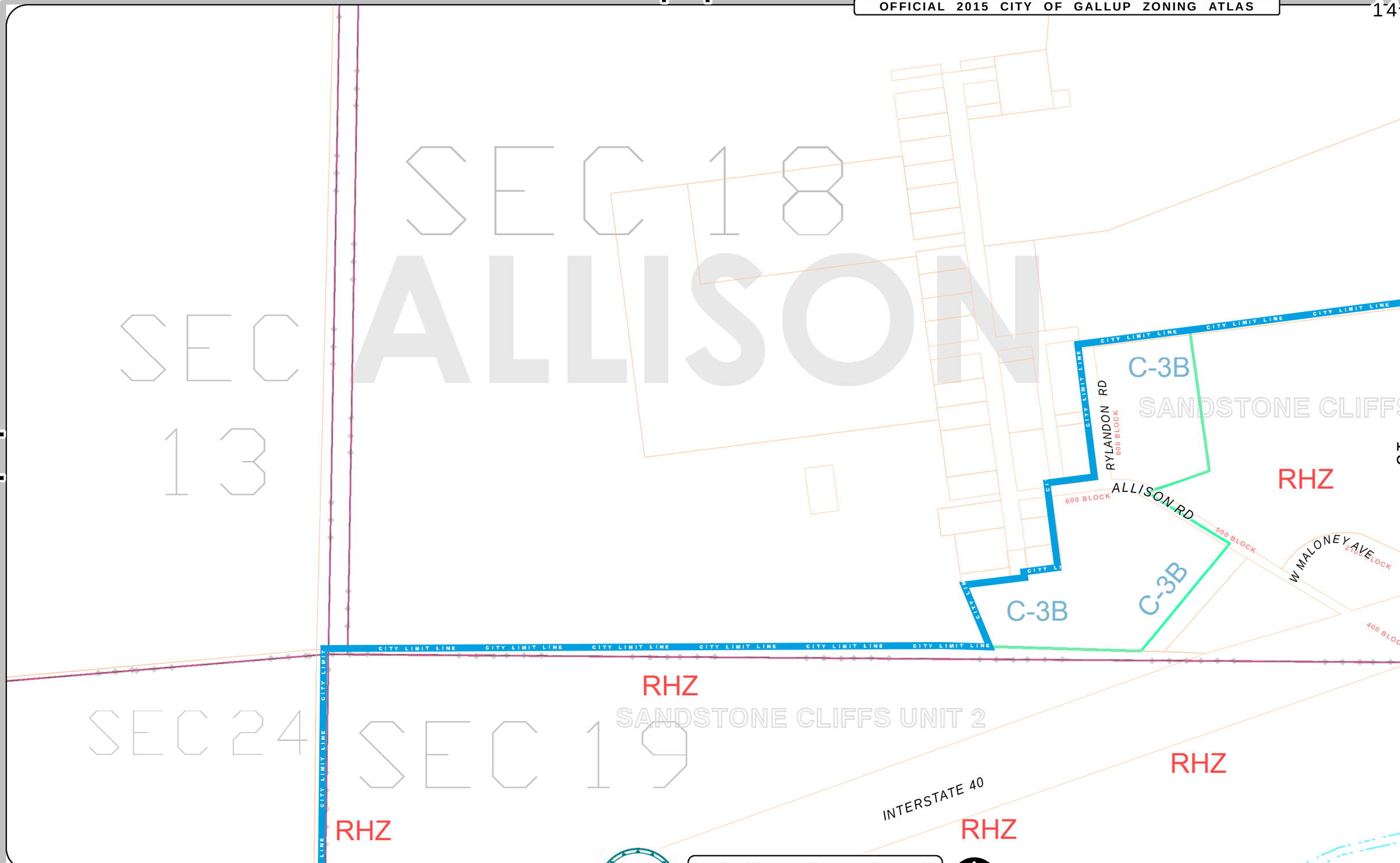
SEC 18
ALLISON
SEC 13
C-3B
SANDSTONE CLIFFS
RYLANDON RD
600 BLOCK
CITY LIMIT LINE
RHZ
600 BLOCK
ALLISON RD
500 BLOCK
W MALONEY AVE
200 BLOCK
C-3B
C-3B
400 BLOCK
RHZ
SEC 24
SEC 19
SANDSTONE CLIFFS UNIT 2
RHZ
INTERSTATE 40
RHZ
RHZ

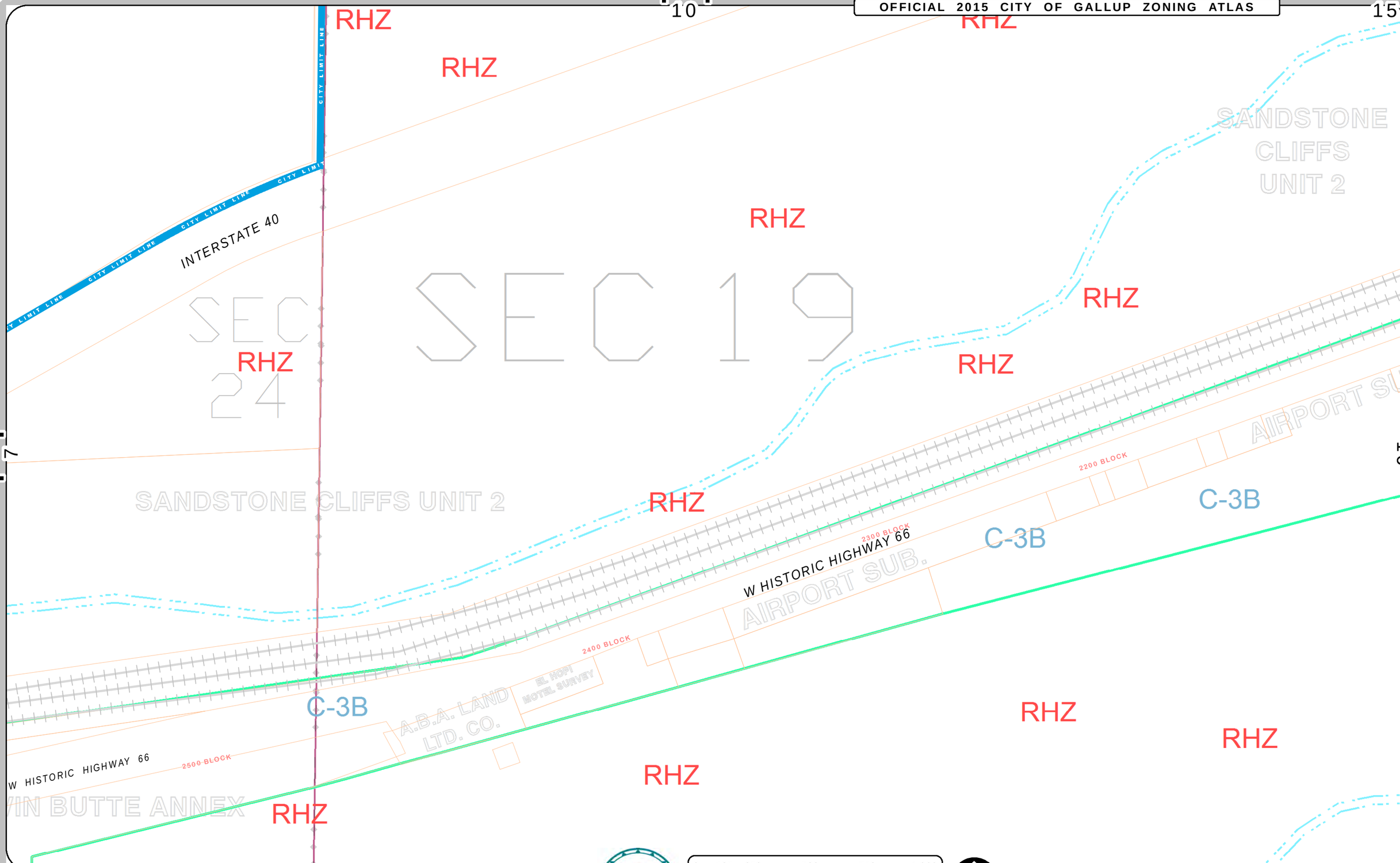
10
15
7
16
8
12
17
RHZ
RHZ
RHZ
RHZ
RHZ
RHZ
RHZ
RHZ
RHZ
RHZ
RHZ
C-3B
C-3B
C-3B
CITY LIMIT LINE
INTERSTATE 40
SEC 19
SEC 24
SANDSTONE CLIFFS UNIT 2
SANDSTONE CLIFFS UNIT 2
W HISTORIC HIGHWAY 66
W HISTORIC HIGHWAY 66
AIRPORT SUB.
AIRPORT SUB.
2200 BLOCK
2300 BLOCK
2400 BLOCK
2500 BLOCK
EL HOPI MOTEL SURVEY
A.B.A. LAND LTD. CO.
WIN BUTTE ANNEX

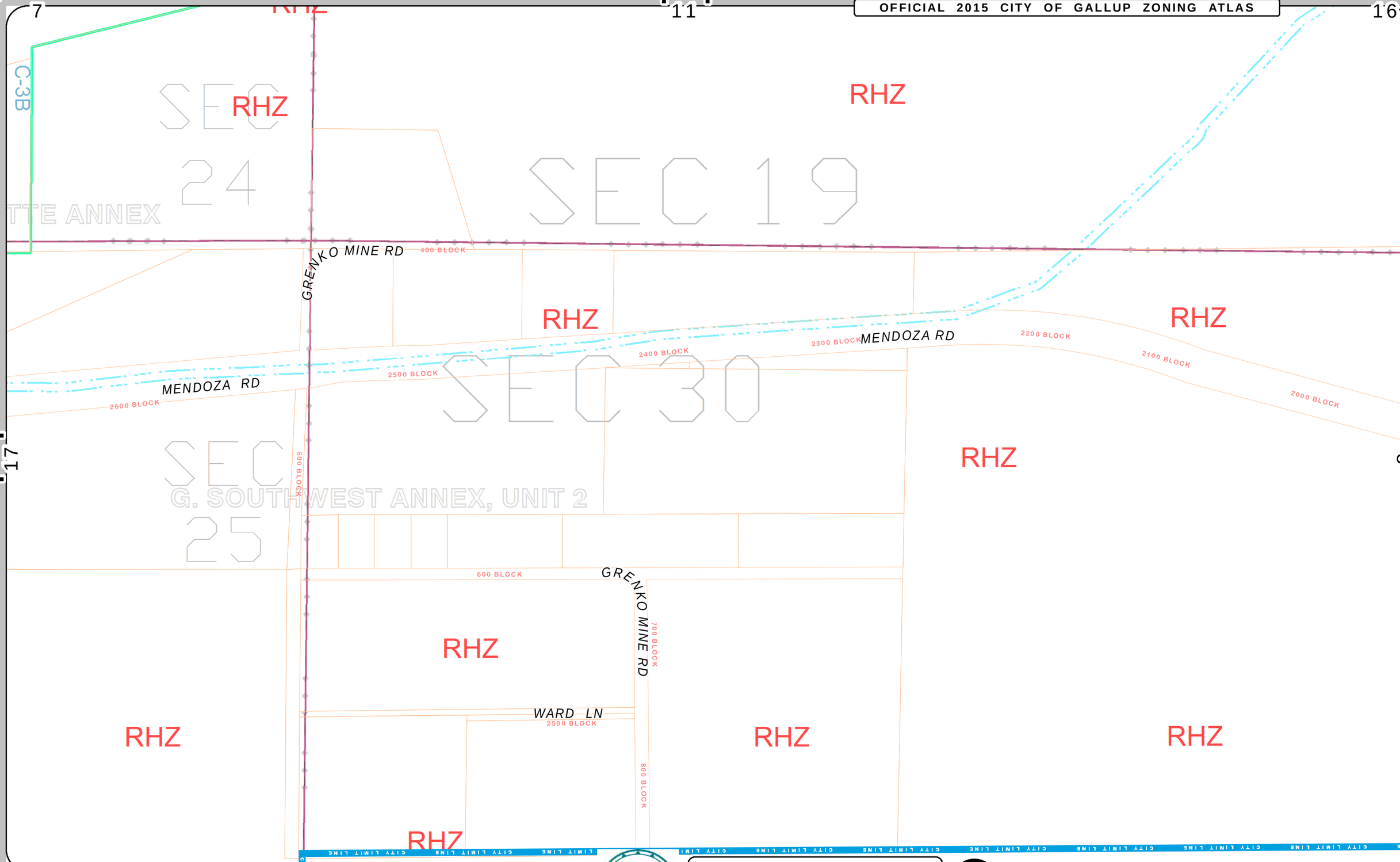
7
11
16
17
8
9
13
18
C-3B
RHZ
SEC 24
SEC 19
TTE ANNEX
GRENKO MINE RD
400 BLOCK
MENDOZA RD
2600 BLOCK
2500 BLOCK
2400 BLOCK
2300 BLOCK
2200 BLOCK
2100 BLOCK
2000 BLOCK
SEC 30
SEC 25
G. SOUTHWEST ANNEX, UNIT 2
500 BLOCK
600 BLOCK
700 BLOCK
800 BLOCK
WARD LN
2500 BLOCK
CITY LIMIT LINE
0 125 250 500 750 1,000
Graphic Scale in Feet
N

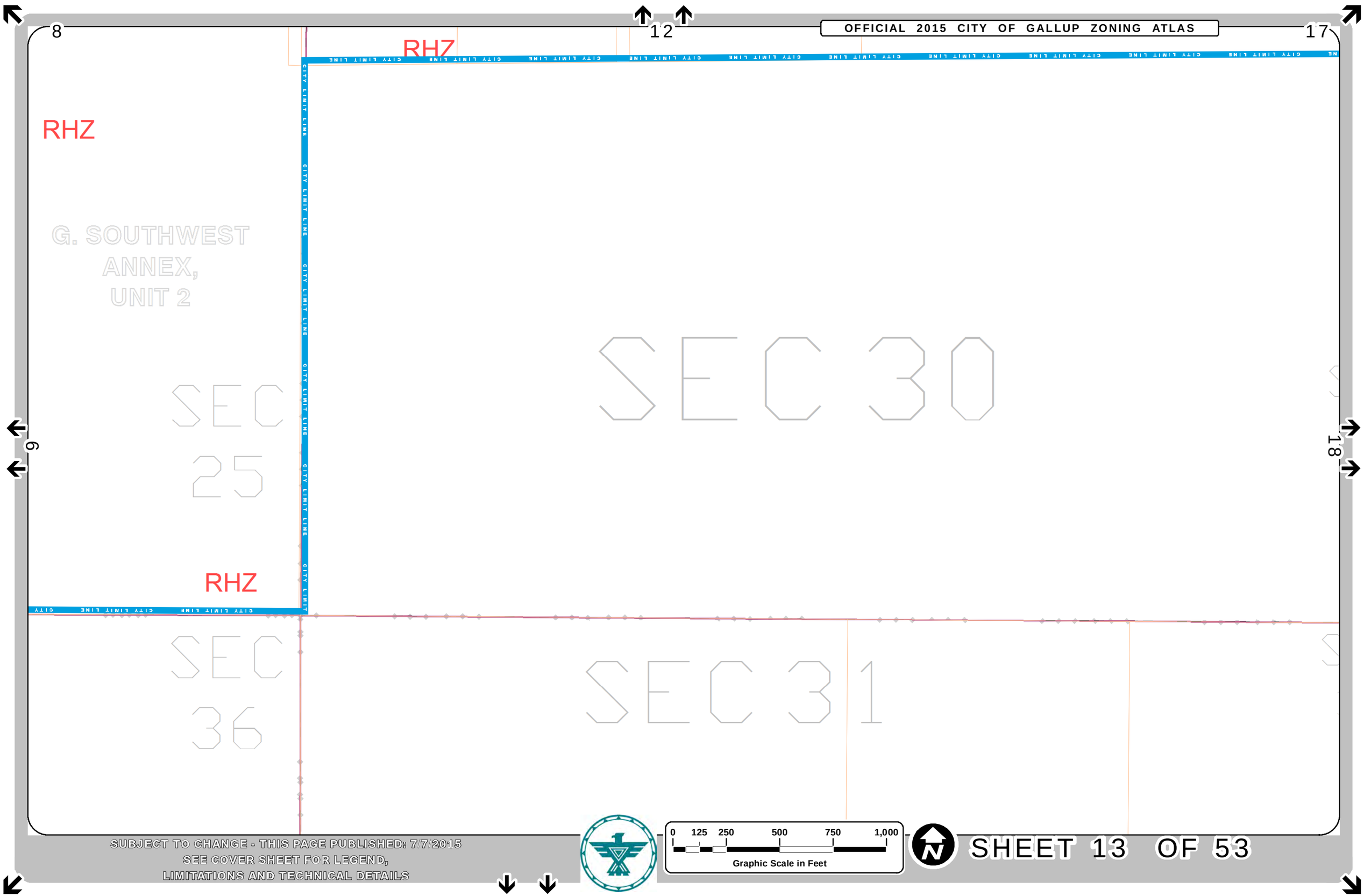
8
12
17
6
18
RHZ
RHZ
RHZ
G. SOUTHWEST ANNEX, UNIT 2
SEC 25
SEC 30
SEC 36
SEC 31
CITY LIMIT LINE
0 125 250 500 750 1,000
Graphic Scale in Feet

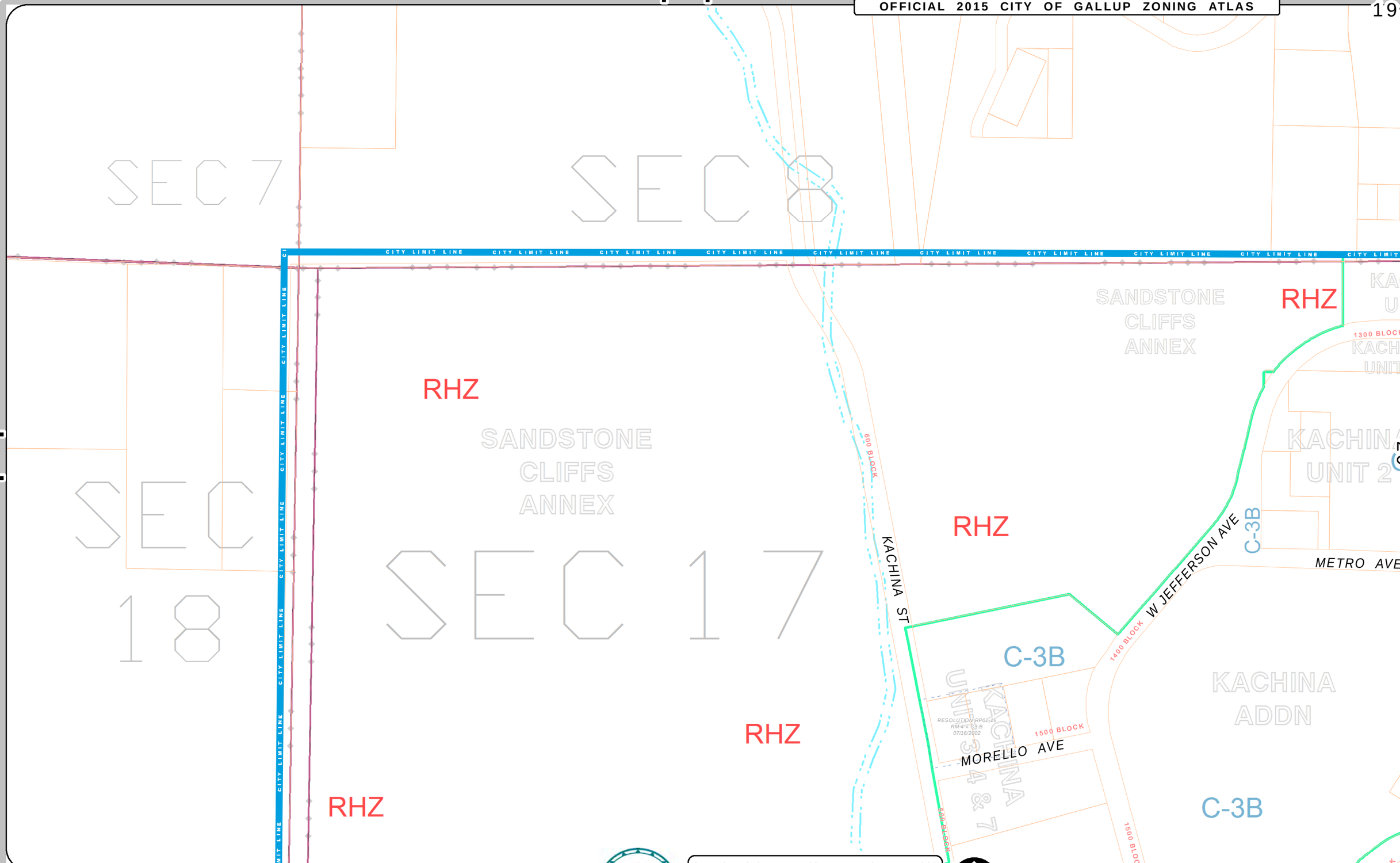

0 125 250 500 750 1,000
Graphic Scale in Feet

SUBJECT TO CHANGE - THIS PAGE PUBLISHED: 7/7/2015
SEE COVER SHEET FOR LEGEND,
LIMITATIONS AND TECHNICAL DETAILS

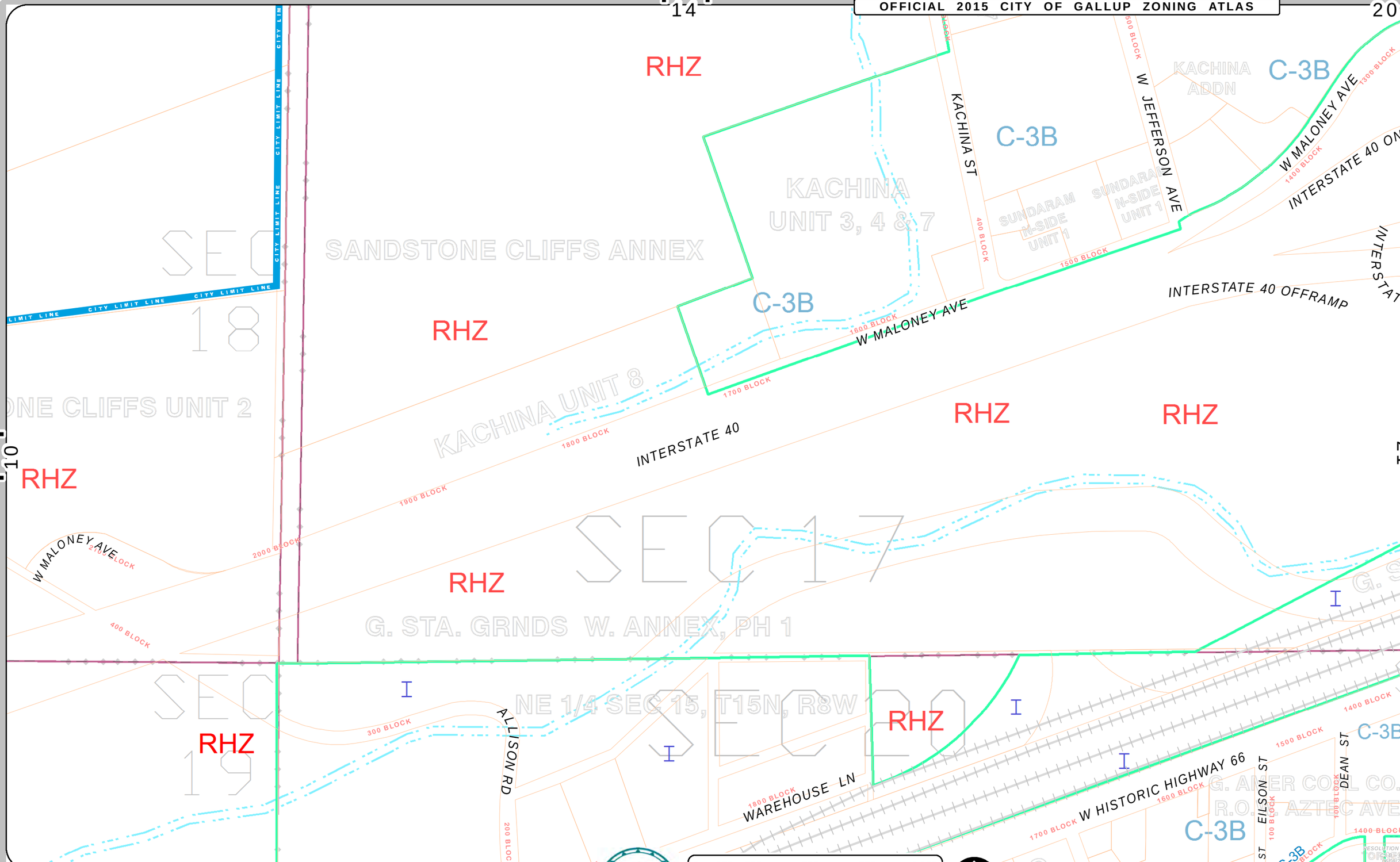

SUBJECT TO CHANGE - THIS PAGE PUBLISHED: 7/7/2015
SEE COVER SHEET FOR LEGEND,
LIMITATIONS AND TECHNICAL DETAILS

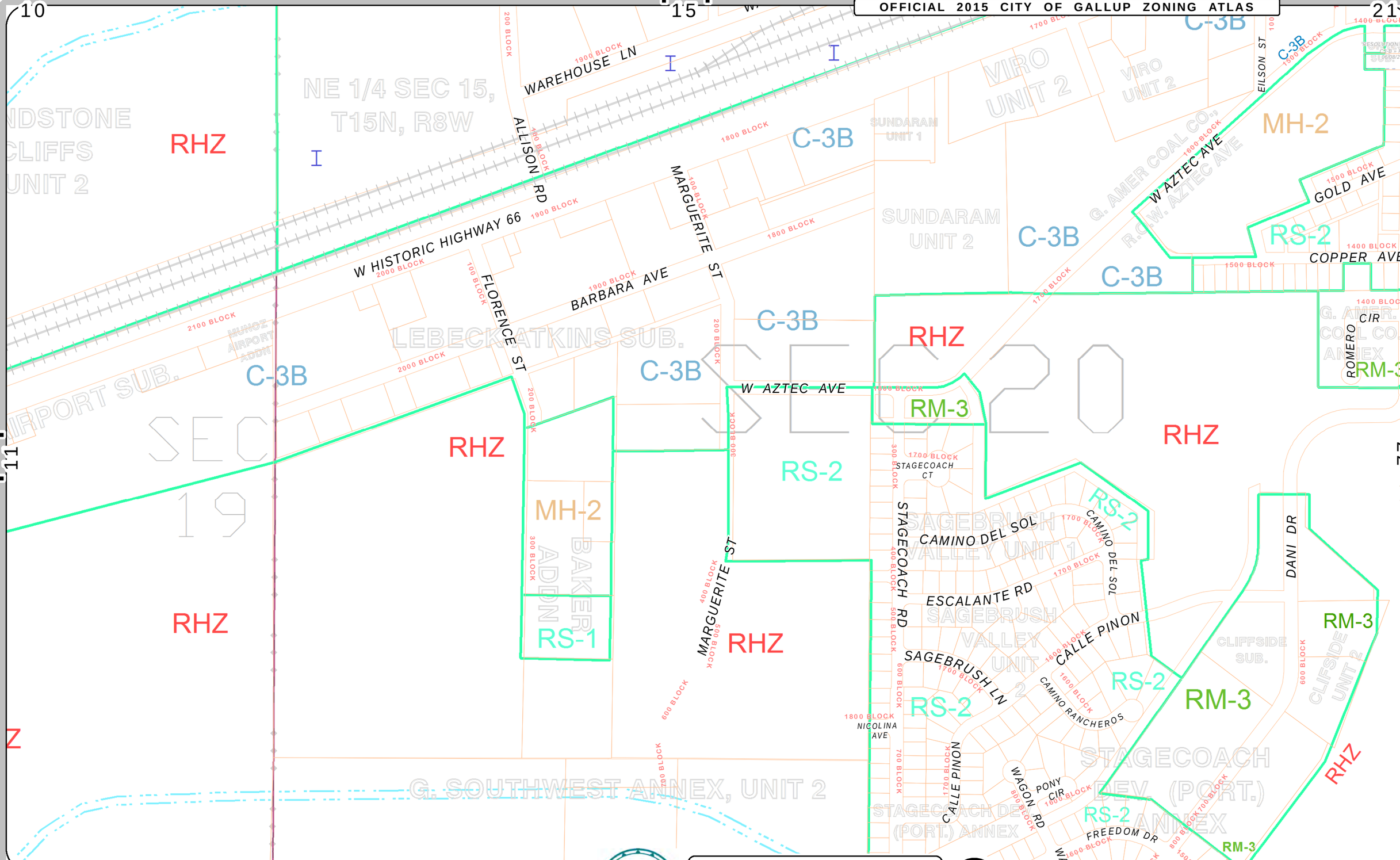

SUBJECT TO CHANGE - THIS PAGE PUBLISHED: 7/7/2015
SEE COVER SHEET FOR LEGEND,
LIMITATIONS AND TECHNICAL DETAILS

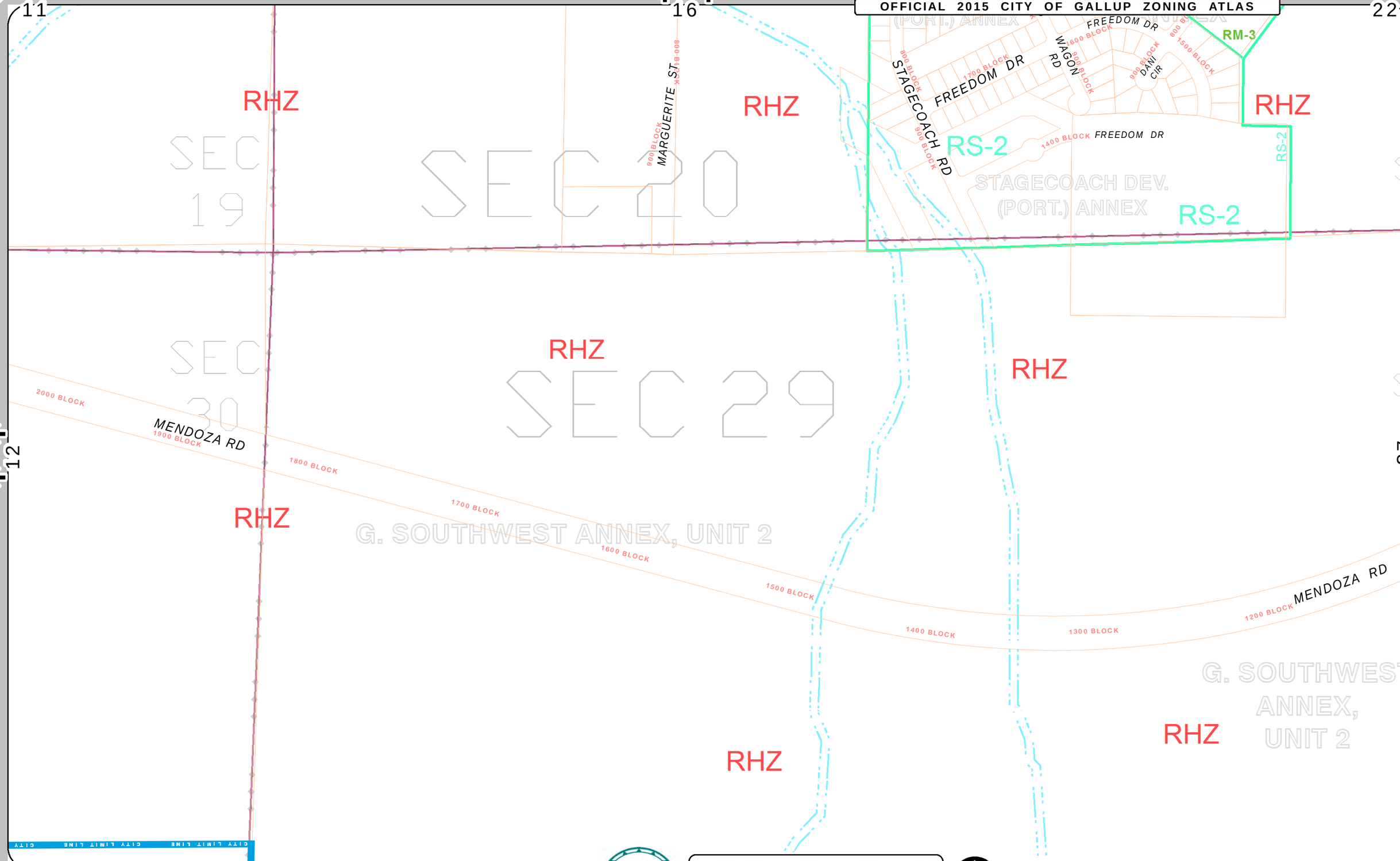
11
16
22
12
23
13
18
24
RHZ
SEC 19
SEC 20
MARGUERITE ST
900 BLOCK
RHZ
(PORT.) ANNEX
FREEDOM DR
WAGON RD
1600 BLOCK
800 BLOCK
1500 BLOCK
RM-3
STAGECOACH RD
800 BLOCK
1700 BLOCK
FREEDOM DR
900 BLOCK
DANI CIR
900 BLOCK
RHZ
RS-2
1400 BLOCK FREEDOM DR
RS-2
STAGECOACH DEV. (PORT.) ANNEX
RS-2
SEC 30
RHZ
SEC 29
RHZ
2000 BLOCK
MENDOZA RD
1900 BLOCK
1800 BLOCK
RHZ
1700 BLOCK
G. SOUTHWEST ANNEX, UNIT 2
1600 BLOCK
1500 BLOCK
1400 BLOCK
1300 BLOCK
1200 BLOCK
MENDOZA RD
G. SOUTHWEST ANNEX, UNIT 2
RHZ
RHZ
CITY LIMIT LINE
CITY LIMIT LINE
CITY
0 125 250 500 750 1,000
Graphic Scale in Feet

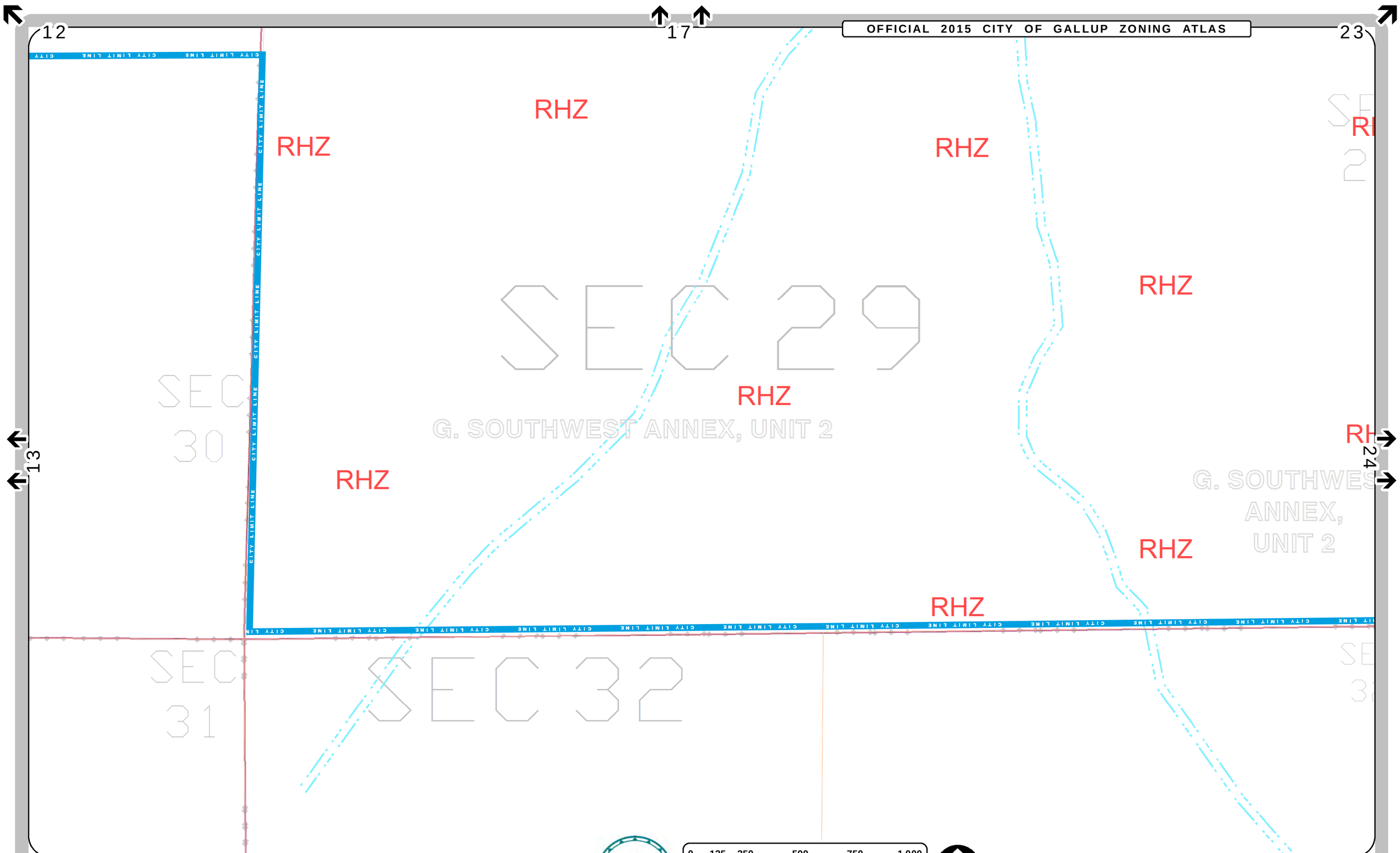

SUBJECT TO CHANGE - THIS PAGE PUBLISHED: 7/7/2015
SEE COVER SHEET FOR LEGEND,
LIMITATIONS AND TECHNICAL DETAILS

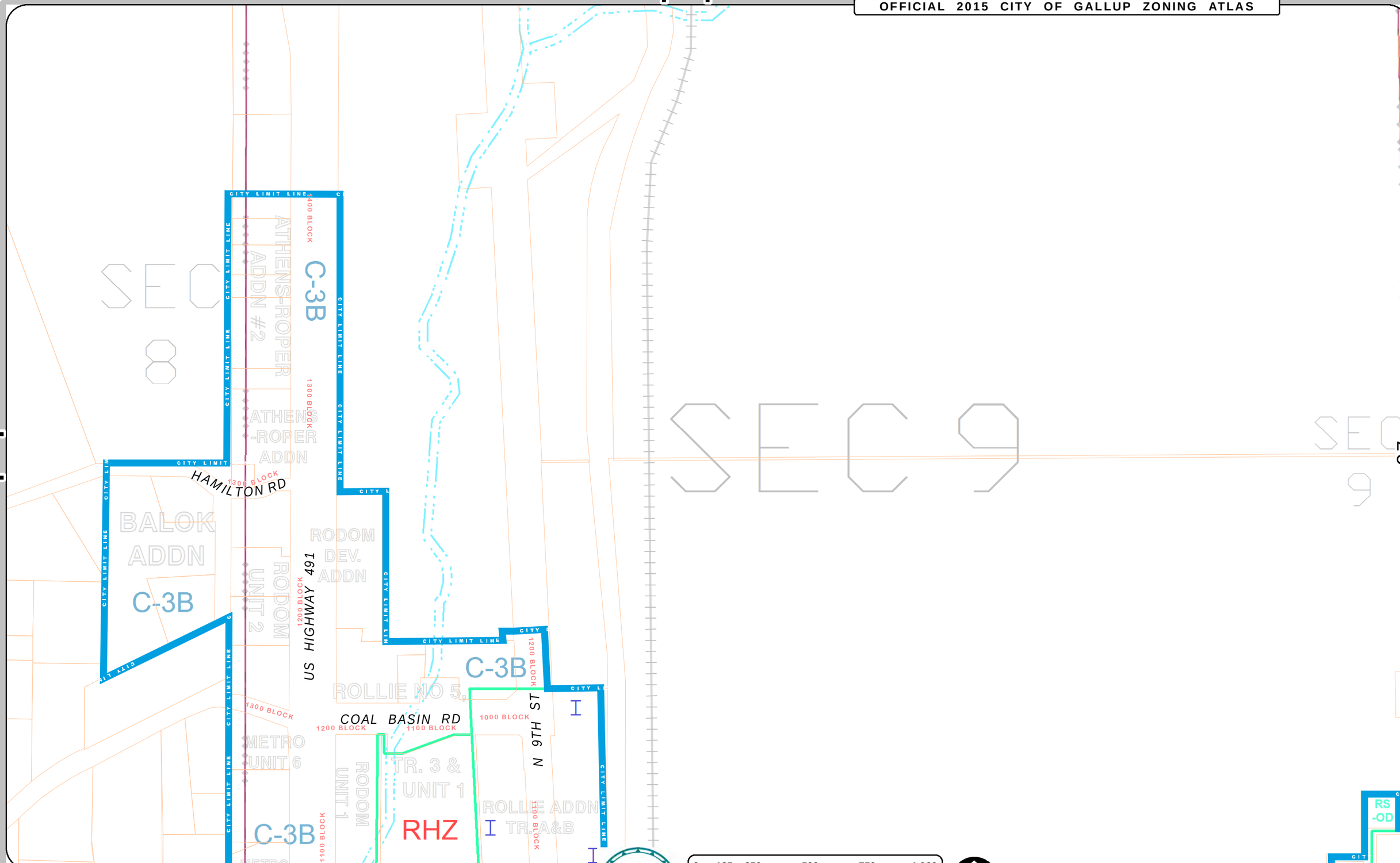

SUBJECT TO CHANGE - THIS PAGE PUBLISHED: 7/7/2015
SEE COVER SHEET FOR LEGEND,
LIMITATIONS AND TECHNICAL DETAILS

14 20 26

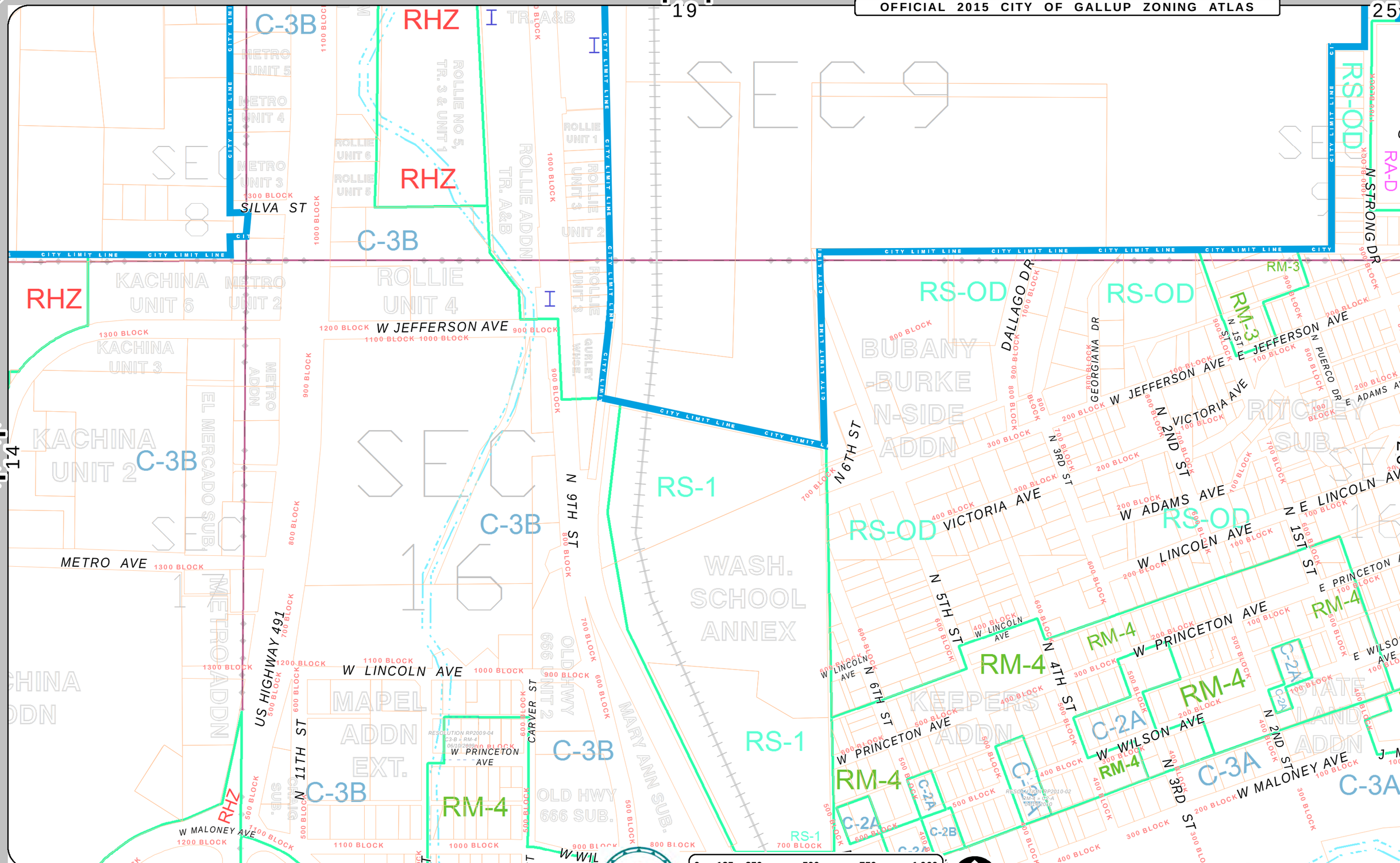

0 125 250 500 750 1,000
Graphic Scale in Feet

SHEET 20 OF 53

SUBJECT TO CHANGE - THIS PAGE PUBLISHED: 7/7/2015
SEE COVER SHEET FOR LEGEND,
LIMITATIONS AND TECHNICAL DETAILS

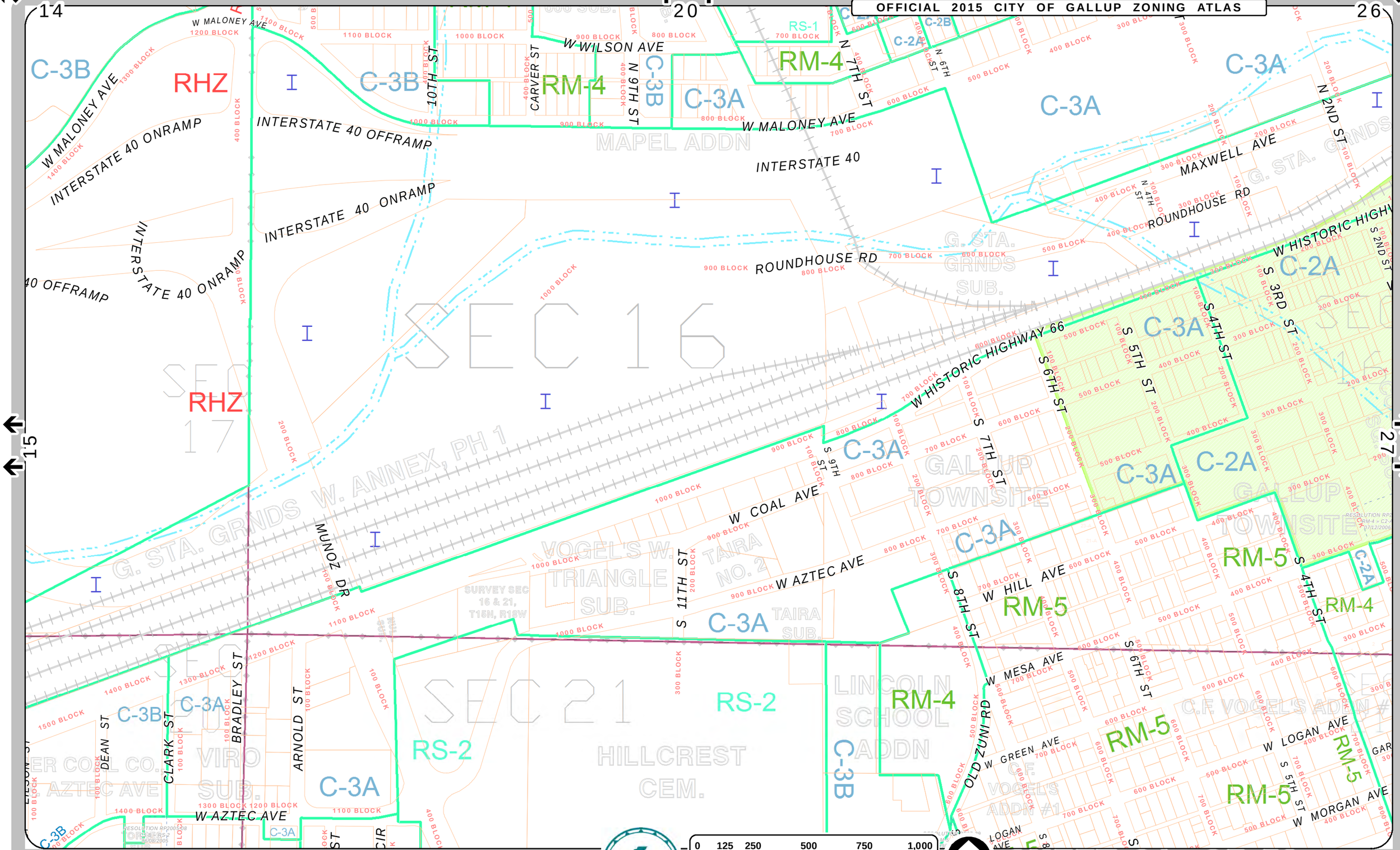

SUBJECT TO CHANGE - THIS PAGE PUBLISHED: 7/7/2015
SEE COVER SHEET FOR LEGEND,
LIMITATIONS AND TECHNICAL DETAILS

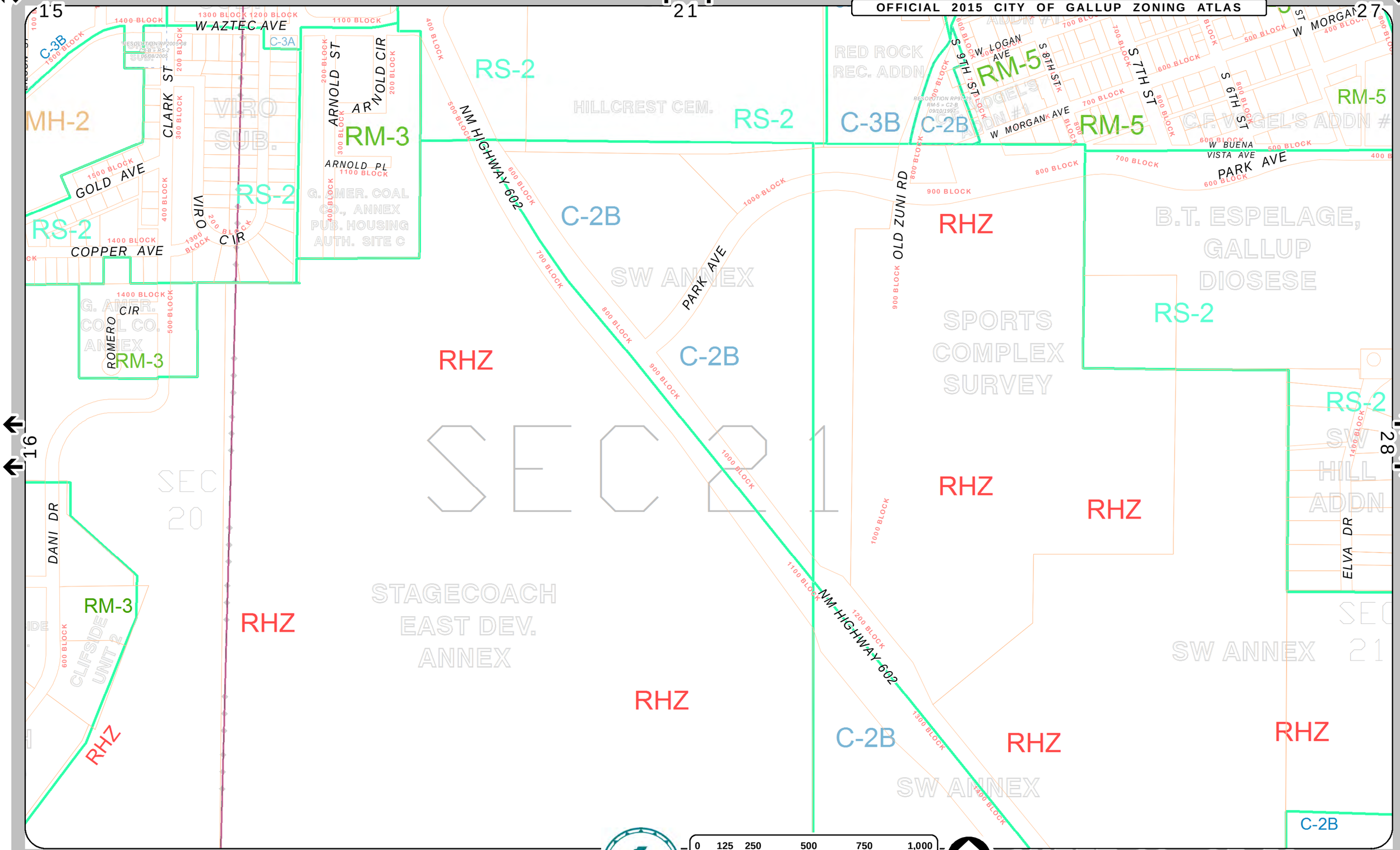

SUBJECT TO CHANGE - THIS PAGE PUBLISHED: 7/7/2015
SEE COVER SHEET FOR LEGEND,
LIMITATIONS AND TECHNICAL DETAILS

0 125 250 500 750 1,000
Graphic Scale in Feet

16 22 28

17 29

18 24 30

RHZ
RS-2
STAGECOACH EAST DEV. ANNEX
SEC 21
SEC 20
SEC 29
SEC 28
SW ANNEX
C-2B
C-3B
MENDOZA RD
W NIZHONI BLVD
NM HIGHWAY 602
CIPRIANO AVE
DEPAULI -LEBECK UNIT 1
THE DOOR SUB.
JUNIPER RIDGE UNIT 1
RR
SOUTHWEST ANNEX, UNIT 2
CITY LIMIT LINE
1100 BLOCK
1500 BLOCK
1600 BLOCK
1700 BLOCK
1800 BLOCK
1900 BLOCK
2100 BLOCK
500 BLOCK
400 BLOCK
300 BLOCK

SUBJECT TO CHANGE - THIS PAGE PUBLISHED: 7/7/2015
SEE COVER SHEET FOR LEGEND,
LIMITATIONS AND TECHNICAL DETAILS

0 125 250 500 750 1,000
Graphic Scale in Feet

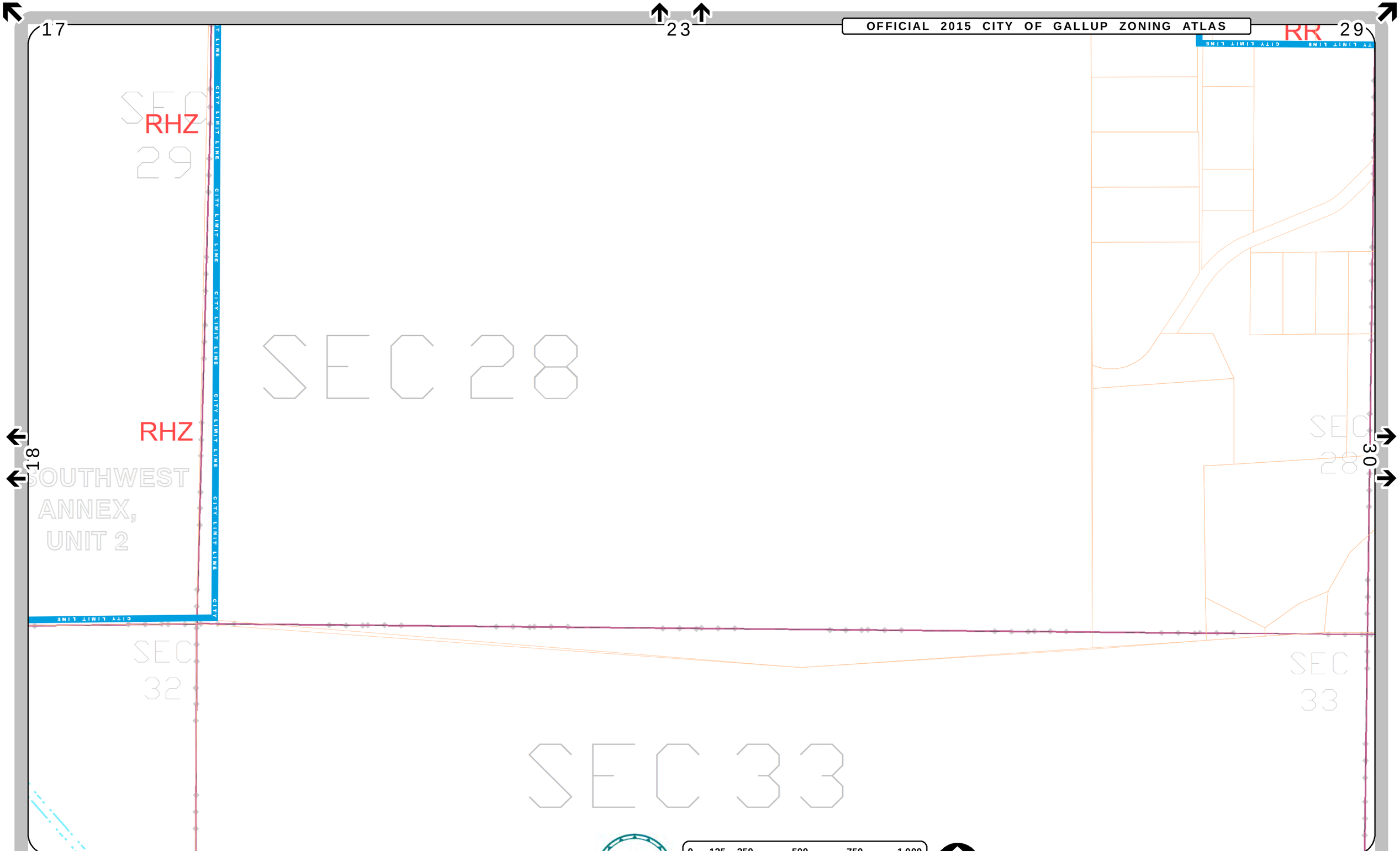

SUBJECT TO CHANGE - THIS PAGE PUBLISHED: 7/7/2015
SEE COVER SHEET FOR LEGEND,
LIMITATIONS AND TECHNICAL DETAILS

0 125 250 500 750 1,000
Graphic Scale in Feet

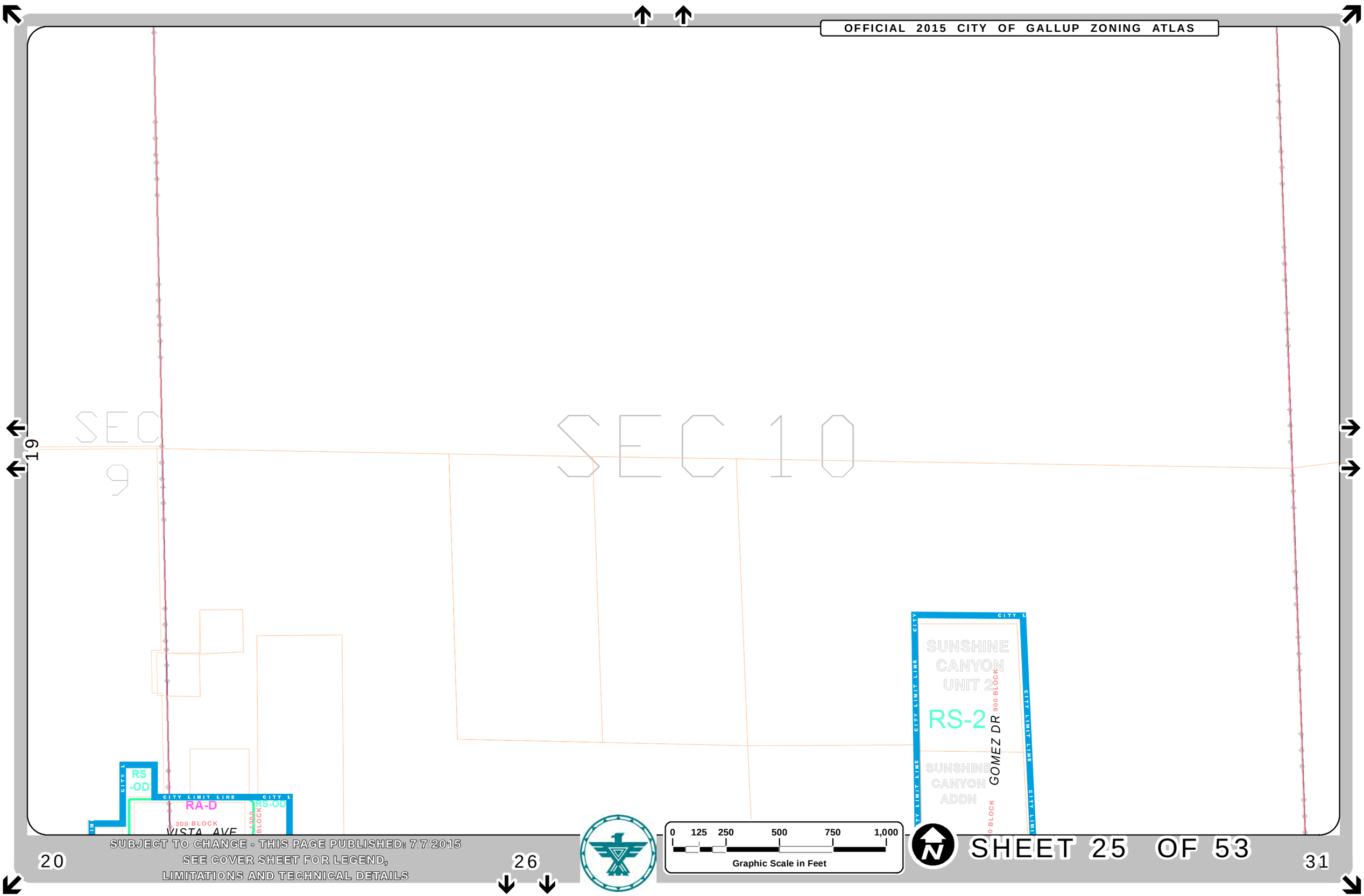
SEC 9
SEC 10
19
20
26
31
RS -OD
CITY LIMIT LINE
RA-D
RS-OD
300 BLOCK
1200 BLOCK
VISTA AVE
SUNSHINE CANYON UNIT 2
RS-2
900 BLOCK
GOMEZ DR
SUNSHINE CANYON ADDN
0 125 250 500 750 1,000
Graphic Scale in Feet

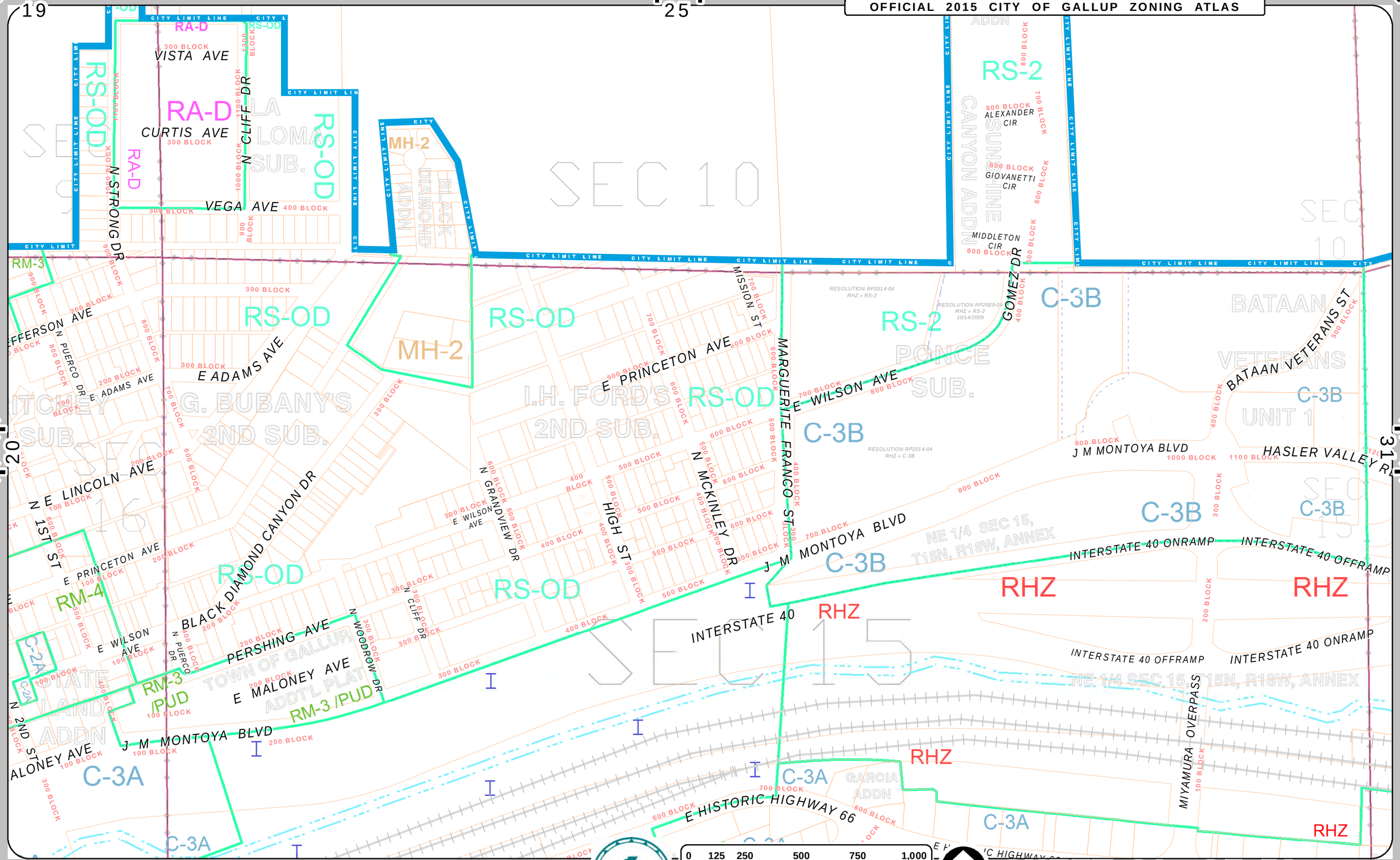

SUBJECT TO CHANGE - THIS PAGE PUBLISHED: 7/7/2015
SEE COVER SHEET FOR LEGEND,
LIMITATIONS AND TECHNICAL DETAILS

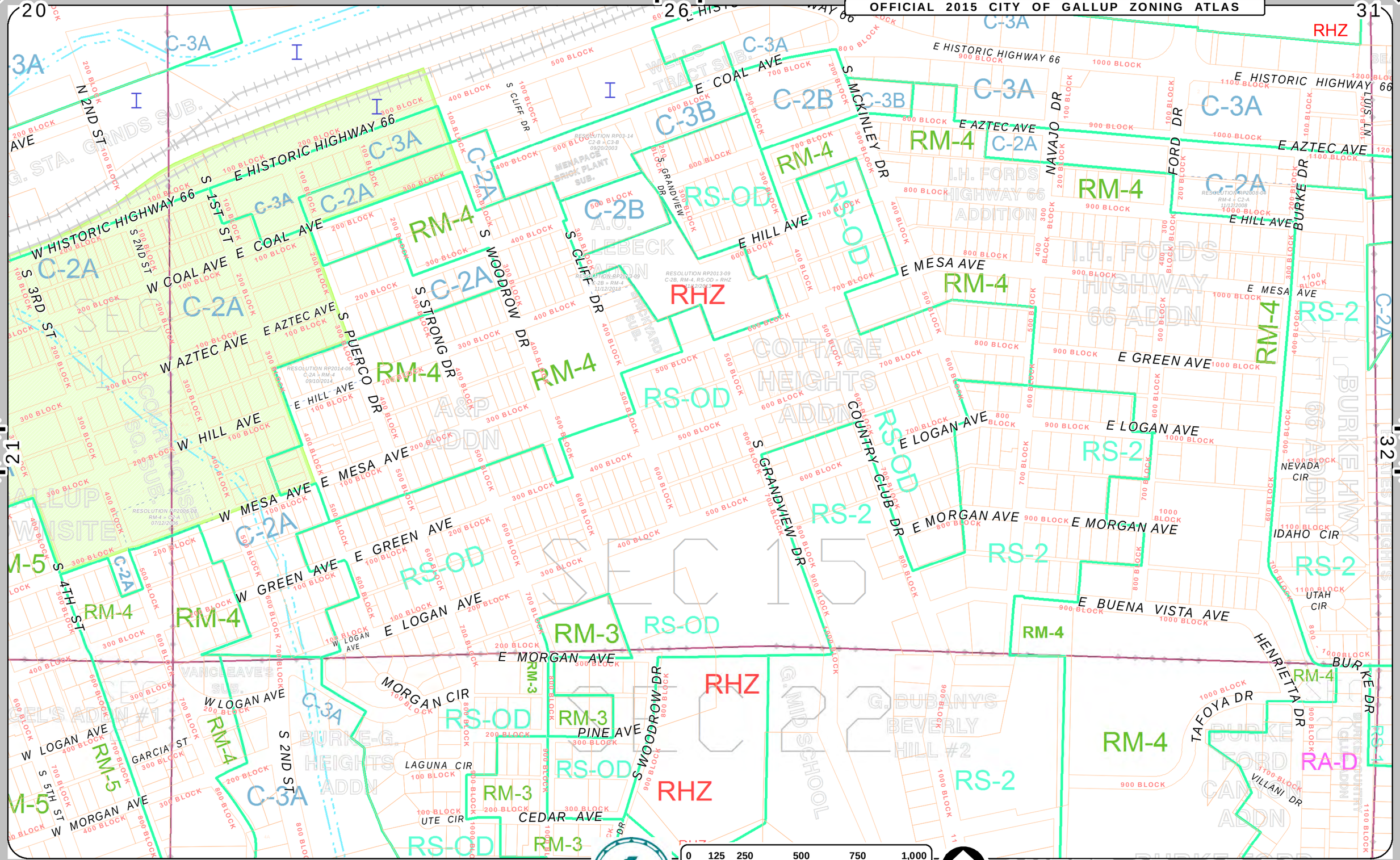

SUBJECT TO CHANGE - THIS PAGE PUBLISHED: 7/7/2015
SEE COVER SHEET FOR LEGEND,
LIMITATIONS AND TECHNICAL DETAILS

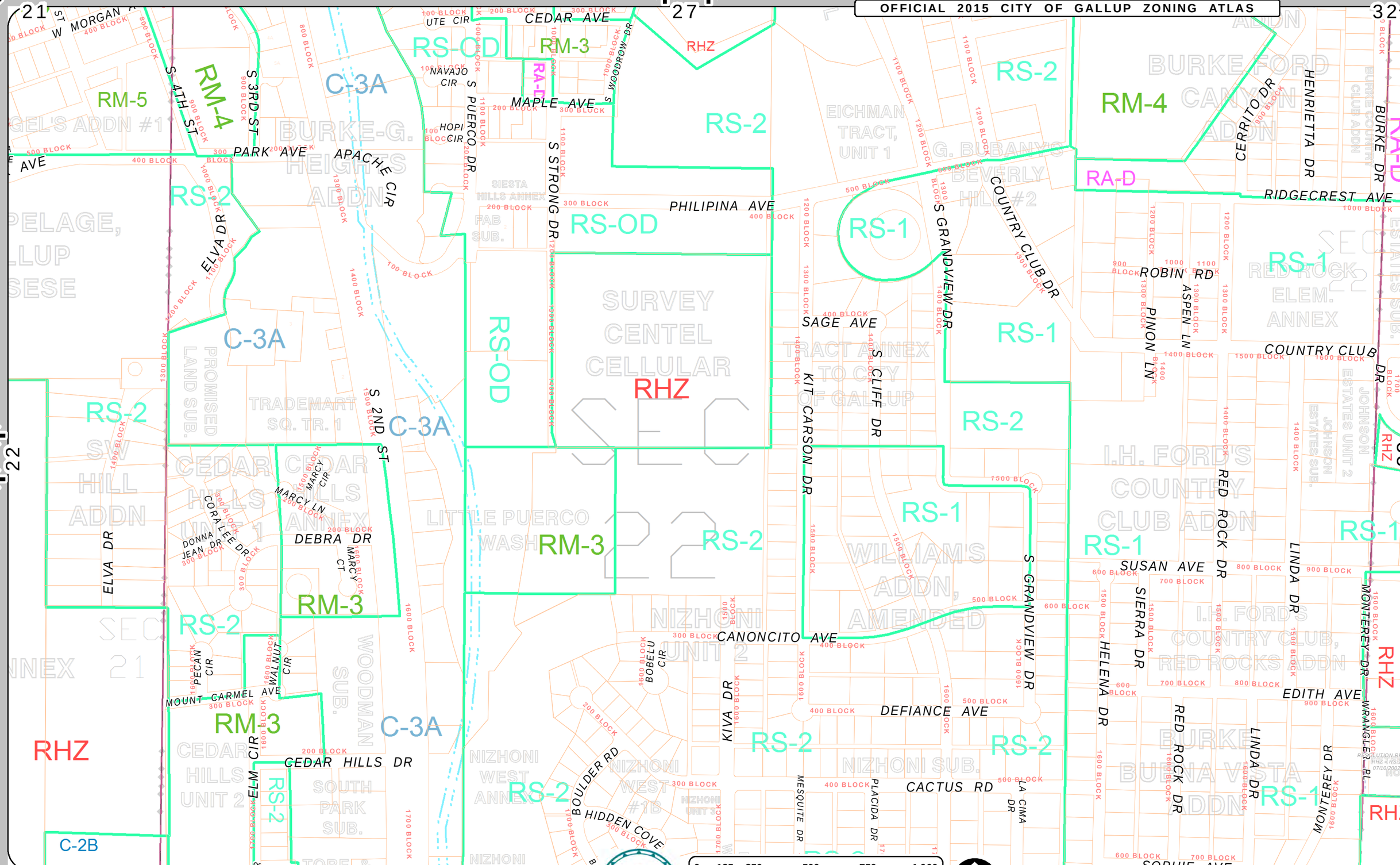

SUBJECT TO CHANGE - THIS PAGE PUBLISHED: 7/7/2015
SEE COVER SHEET FOR LEGEND,
LIMITATIONS AND TECHNICAL DETAILS

SHEET 28 OF 53

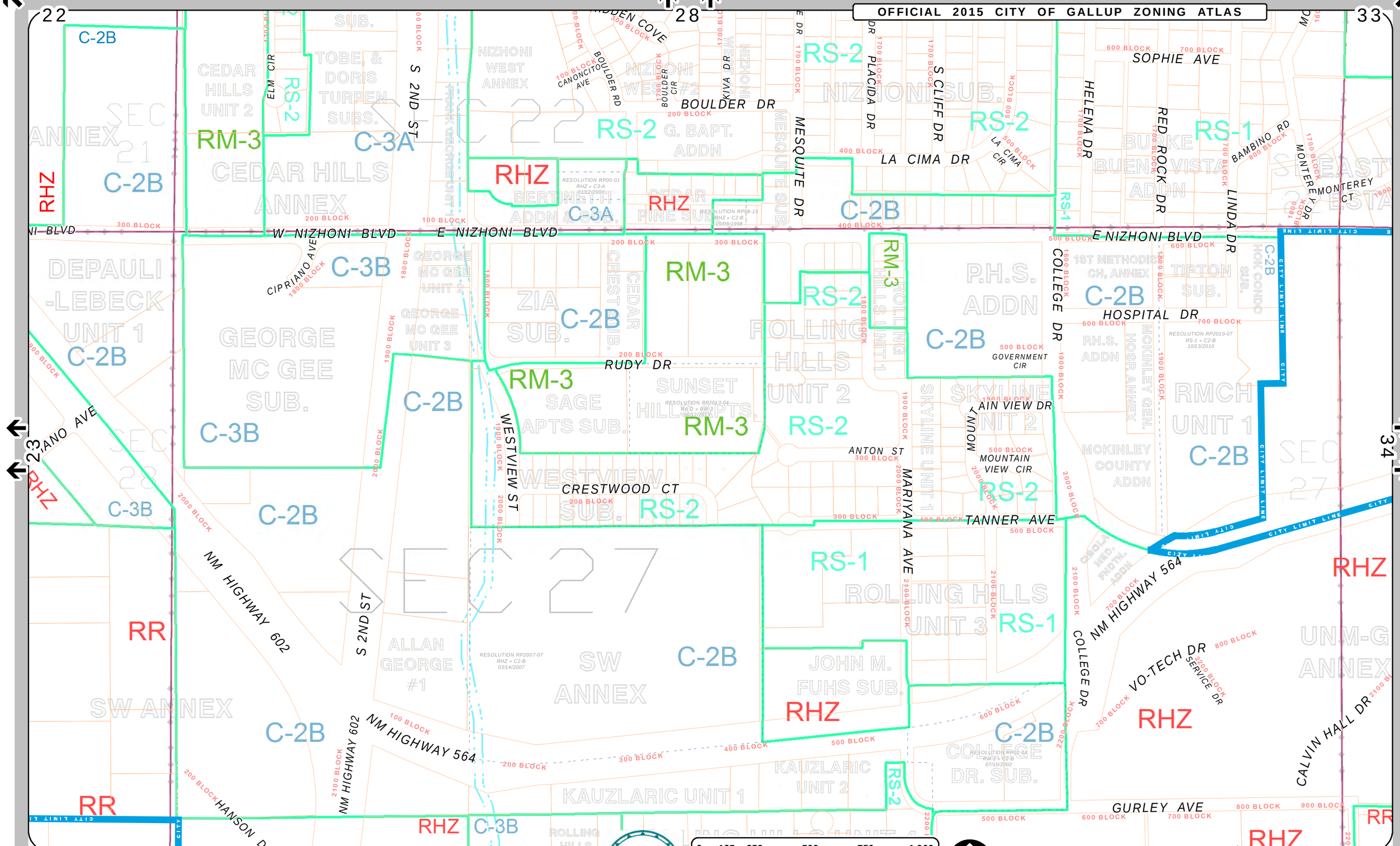

SUBJECT TO CHANGE - THIS PAGE PUBLISHED: 7/7/2015
SEE COVER SHEET FOR LEGEND,
LIMITATIONS AND TECHNICAL DETAILS

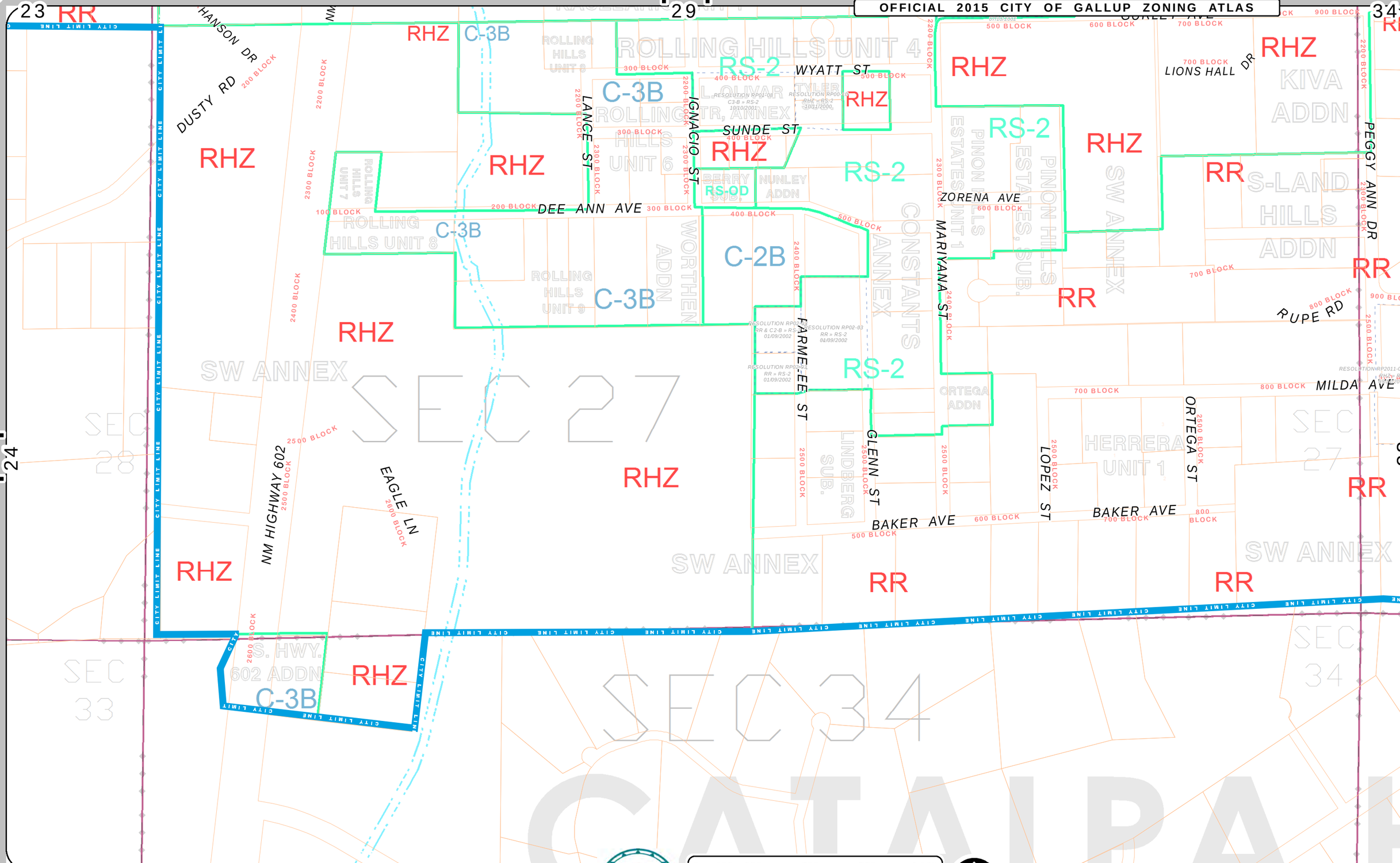

SUBJECT TO CHANGE - THIS PAGE PUBLISHED: 7/7/2015
SEE COVER SHEET FOR LEGEND,
LIMITATIONS AND TECHNICAL DETAILS

0 125 250 500 750 1,000
Graphic Scale in Feet

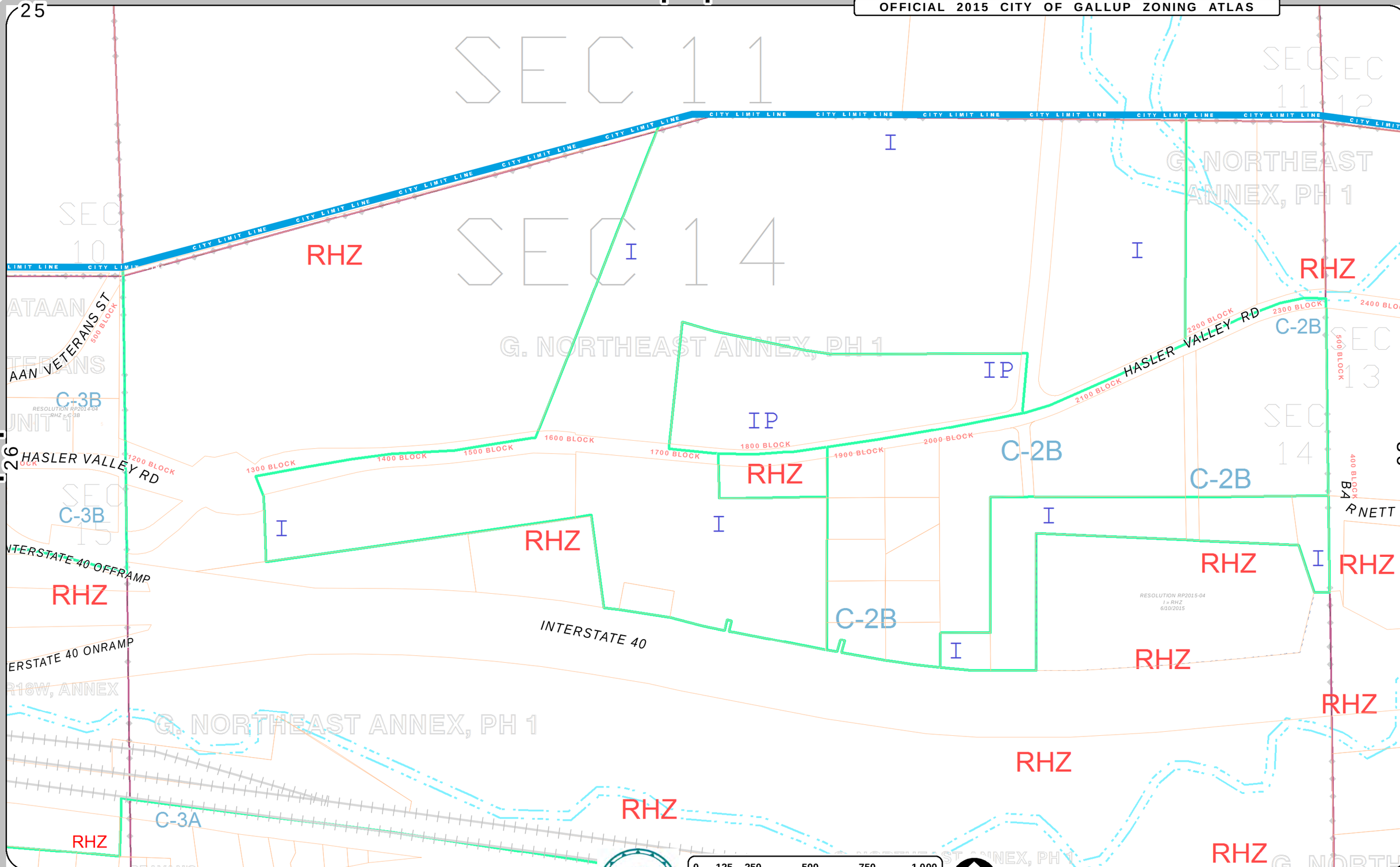
25
26
36
27
32
37
SEC 11
SEC 14
SEC 10
SEC 12
SEC 13
SEC 15
SEC 14
CITY LIMIT LINE
RHZ
I
IP
C-2B
C-3B
C-3A
G. NORTHEAST ANNEX, PH 1
AAN VETERANS ST
500 BLOCK
HASLER VALLEY RD
1200 BLOCK
1300 BLOCK
1400 BLOCK
1500 BLOCK
1600 BLOCK
1700 BLOCK
1800 BLOCK
1900 BLOCK
2000 BLOCK
2100 BLOCK
2200 BLOCK
2300 BLOCK
2400 BLOCK
400 BLOCK
BARNETT L
INTERSTATE 40 OFFRAMP
INTERSTATE 40 ONRAMP
INTERSTATE 40
RESOLUTION RP2014-04
RHZ » C-3B
RESOLUTION RP2015-04
I » RHZ
6/10/2015
0 125 250 500 750 1,000
Graphic Scale in Feet

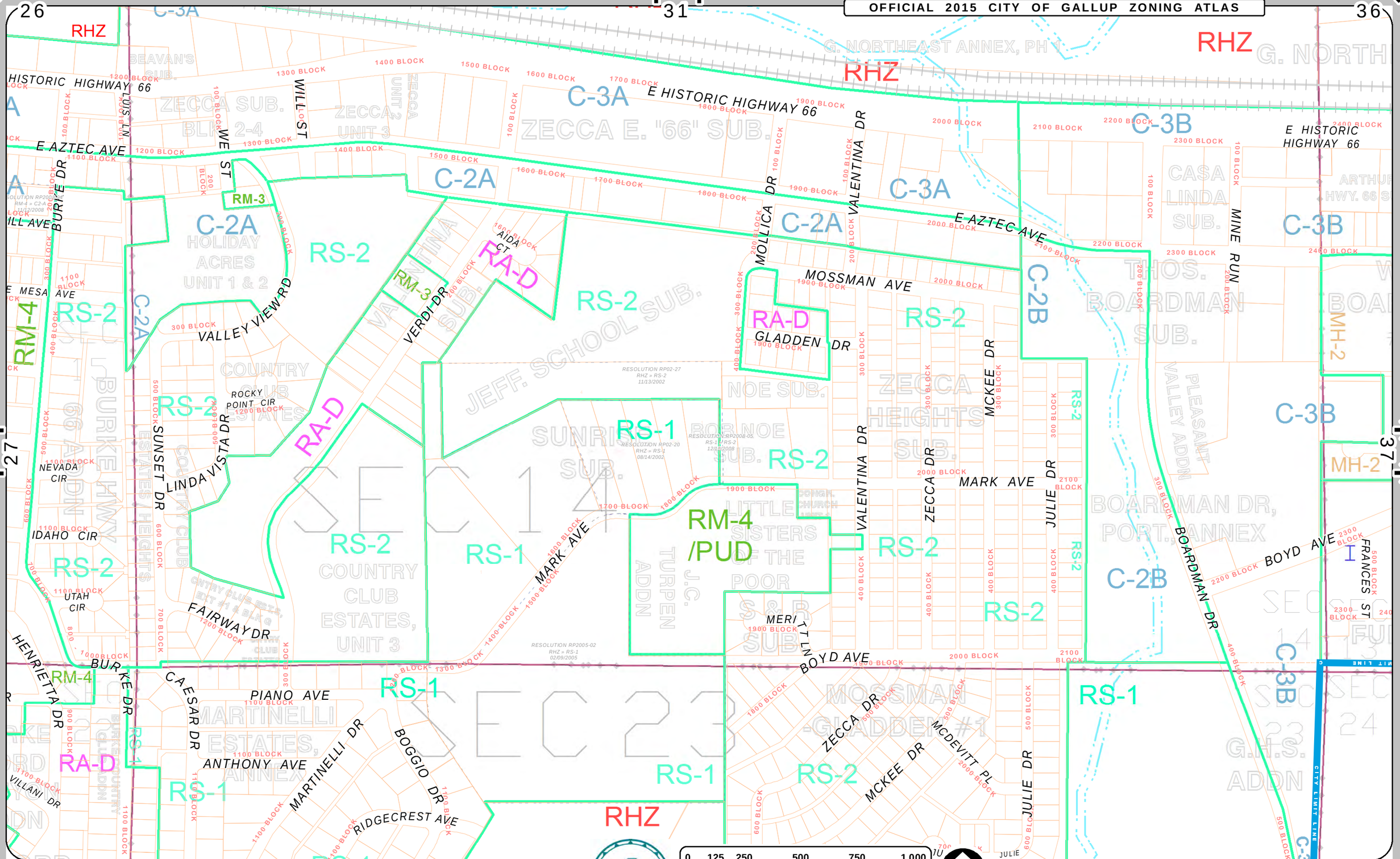

SUBJECT TO CHANGE - THIS PAGE PUBLISHED: 7/7/2015
SEE COVER SHEET FOR LEGEND,
LIMITATIONS AND TECHNICAL DETAILS

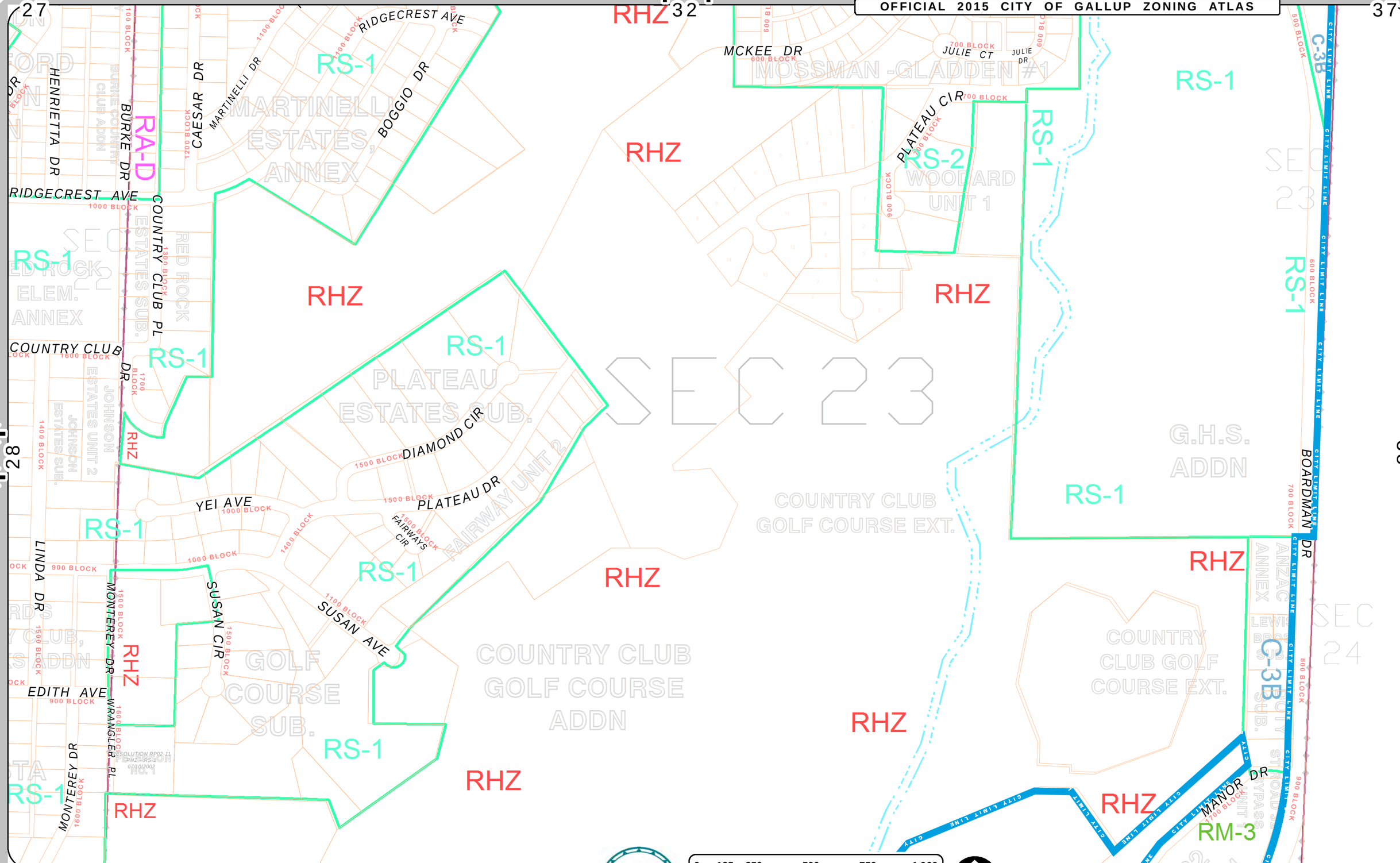

SUBJECT TO CHANGE - THIS PAGE PUBLISHED: 7/7/2015
SEE COVER SHEET FOR LEGEND,
LIMITATIONS AND TECHNICAL DETAILS

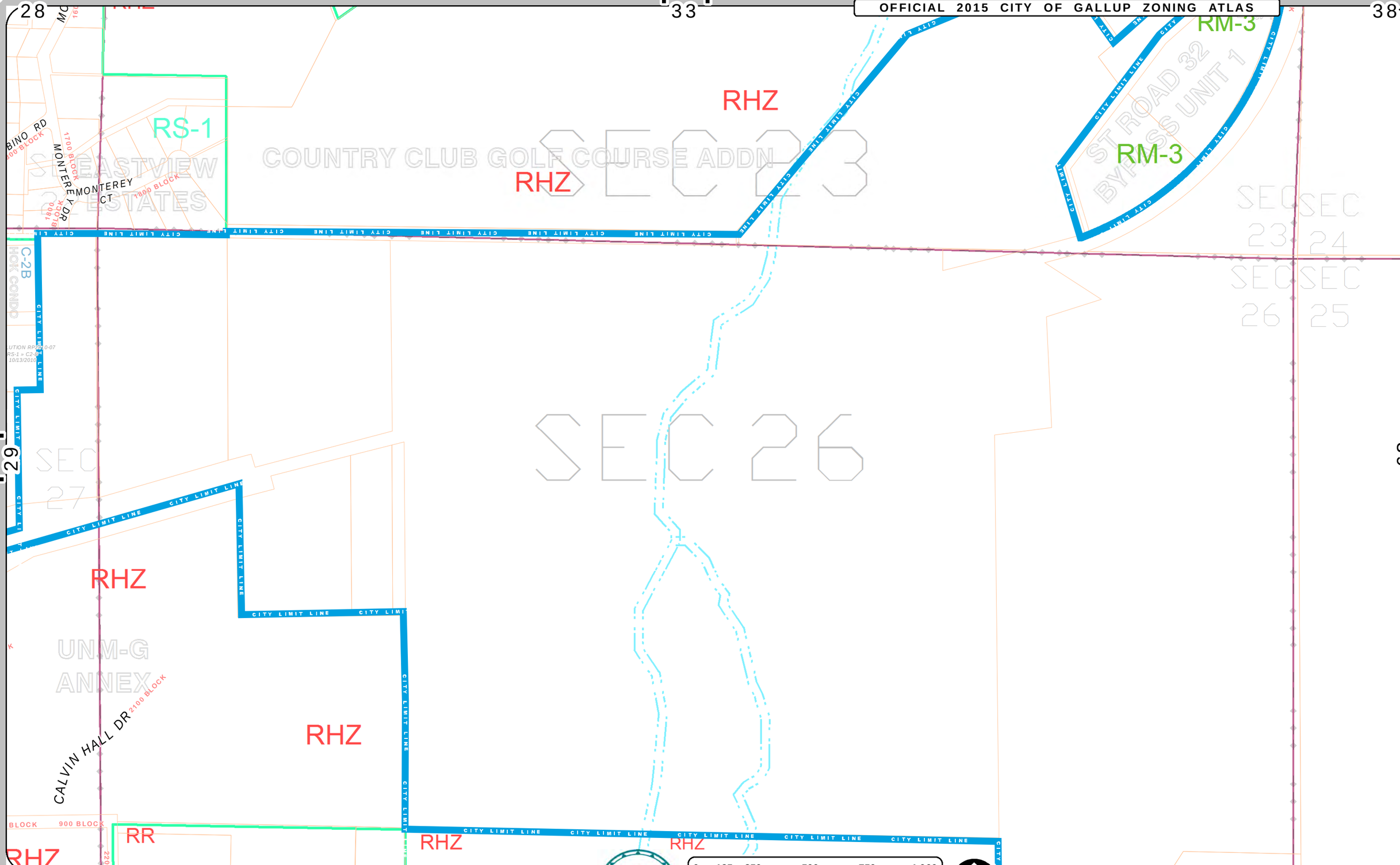

SUBJECT TO CHANGE - THIS PAGE PUBLISHED: 7/7/2015
SEE COVER SHEET FOR LEGEND,
LIMITATIONS AND TECHNICAL DETAILS

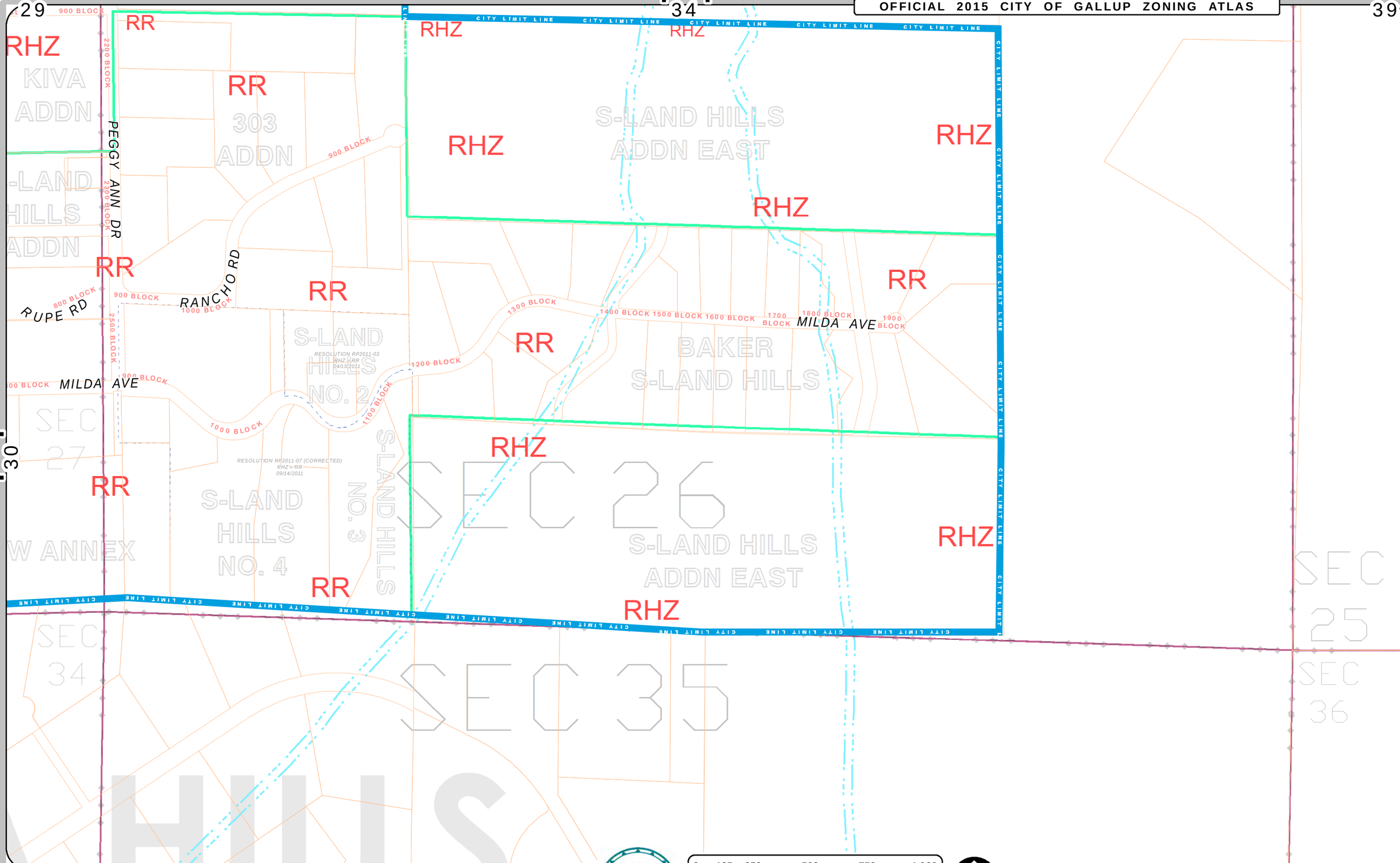

SUBJECT TO CHANGE - THIS PAGE PUBLISHED: 7/7/2015
SEE COVER SHEET FOR LEGEND,
LIMITATIONS AND TECHNICAL DETAILS

0 125 250 500 750 1,000
Graphic Scale in Feet

SEC 12

SEC 13

SEC 11 SEC 12

THEAST X, PH 1

SEC 12 SEC 7

SEC 13 SEC 18

SEC 13

SEC 14

RHZ

RHZ

RHZ

RHZ

RHZ

RHZ

C-2B

I

2300 BLOCK

2400 BLOCK

2500 BLOCK

2600 BLOCK

500 BLOCK

400 BLOCK

300 BLOCK

HASLER VALLEY RD

BARNETT LN

INTERSTATE 40

CITY LIMIT LINE

SOLUTION RP2015-03
I » RHZ
6/10/2015

G. NORTHEAST ANNEX, PH 1

G. NORTHEAST ANNEX, PH 1

31

40

32

37

41

SUBJECT TO CHANGE - THIS PAGE PUBLISHED: 7/7/2015
SEE COVER SHEET FOR LEGEND,
LIMITATIONS AND TECHNICAL DETAILS

0 125 250 500 750 1,000
Graphic Scale in Feet

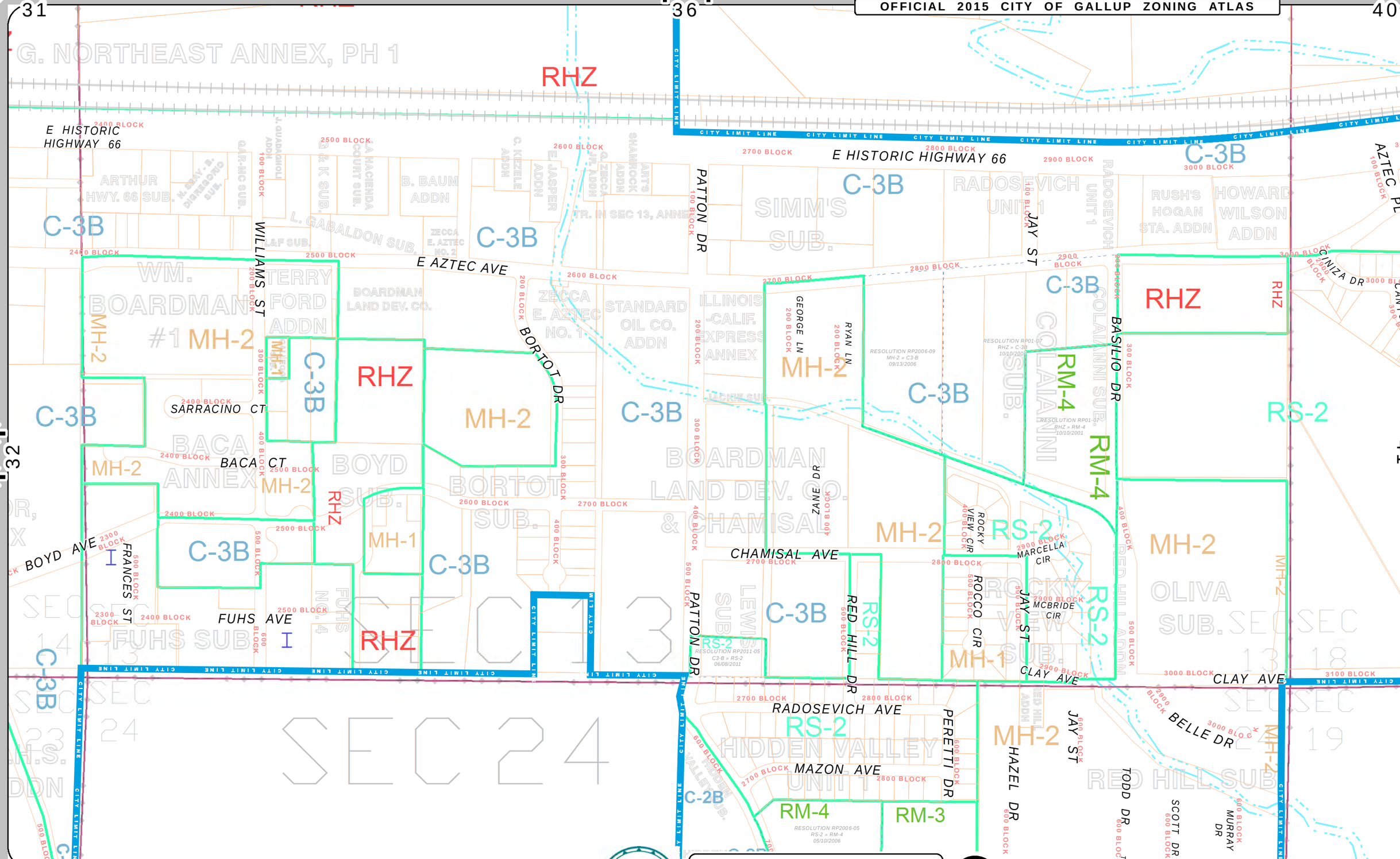

SUBJECT TO CHANGE - THIS PAGE PUBLISHED: 7/7/2015
SEE COVER SHEET FOR LEGEND,
LIMITATIONS AND TECHNICAL DETAILS

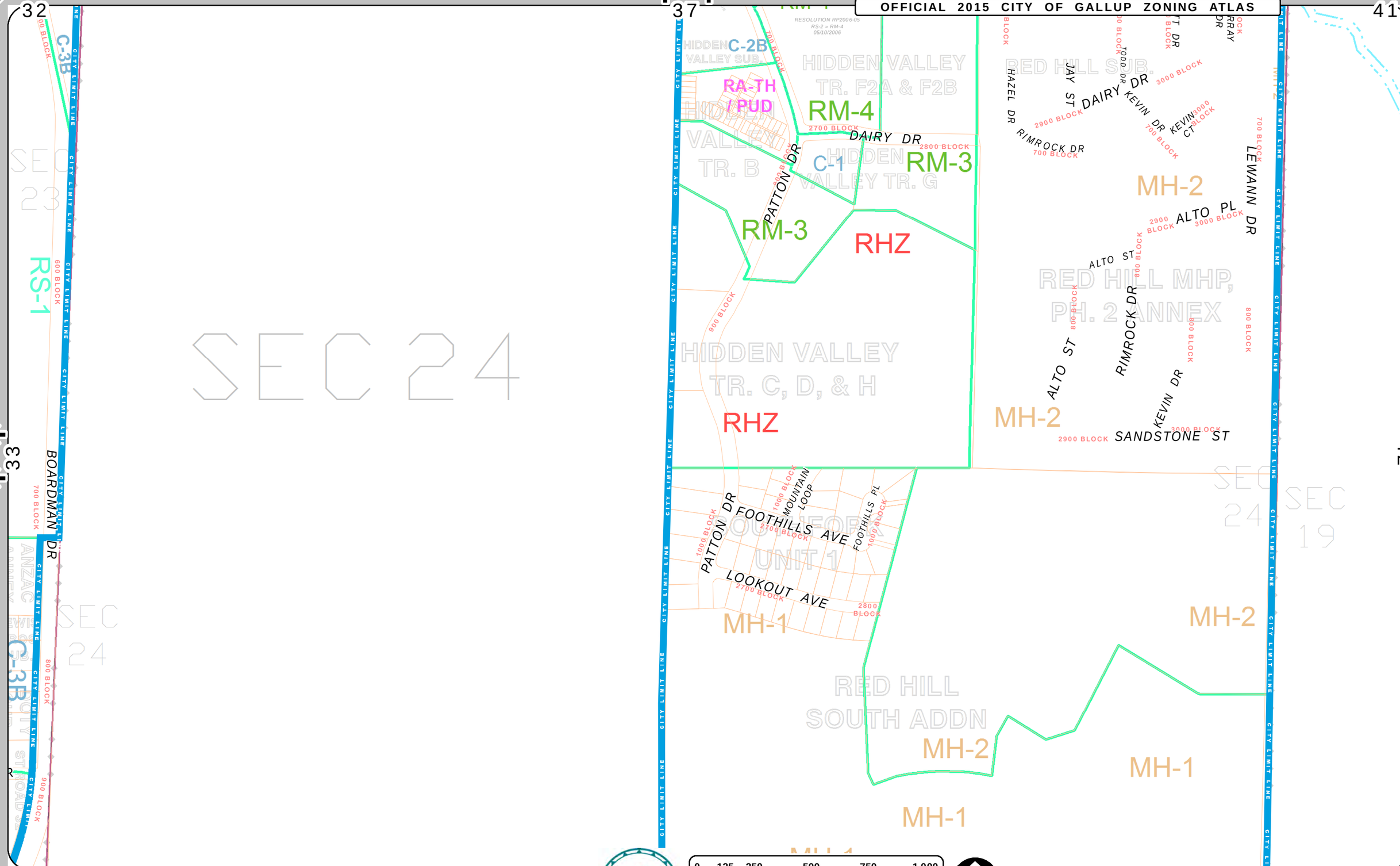
32
37
41
33
42
34
39
C-3B
C-2B
RA-TH / PUD
RM-4
RM-3
C-1
RHZ
MH-2
MH-1
RS-1
SEC 23
SEC 24
SEC 19
HIDDEN VALLEY SUB.
HIDDEN VALLEY TR. F2A & F2B
HIDDEN VALLEY TR. B
HIDDEN VALLEY TR. G
HIDDEN VALLEY TR. C, D, & H
RED HILL SUB.
RED HILL MHP, PH. 2 ANNEX
RED HILL SOUTH ADDN
ANZAC WEST
CITY LIMIT LINE
DAIRY DR
PATTON DR
HAZEL DR
JAY ST
KEVIN DR
KEVIN CT
RIMROCK DR
LEWANN DR
ALTO PL
ALTO ST
SANDSTONE ST
BOARDMAN DR
FOOTHILLS AVE
MOUNTAIN LOOP
FOOTHILLS PL
LOOKOUT AVE
700 BLOCK
800 BLOCK
900 BLOCK
1000 BLOCK
2700 BLOCK
2800 BLOCK
2900 BLOCK
3000 BLOCK
0 125 250 500 750 1,000
Graphic Scale in Feet
N


33
38
42
34
35
MH-1
RED HILL
SOUTH ADDN
MH-1
MH-1
MH-1
SEC 24
SEC 25
SEC 19
SEC 30
CITY LIMIT LINE
LIMIT LINE
0 125 250 500 750 1,000
Graphic Scale in Feet



37

SUBJECT TO CHANGE - THIS PAGE PUBLISHED: 7/7/2015
SEE COVER SHEET FOR LEGEND,
LIMITATIONS AND TECHNICAL DETAILS

41

0 125 250 500 750 1,000
Graphic Scale in Feet

44

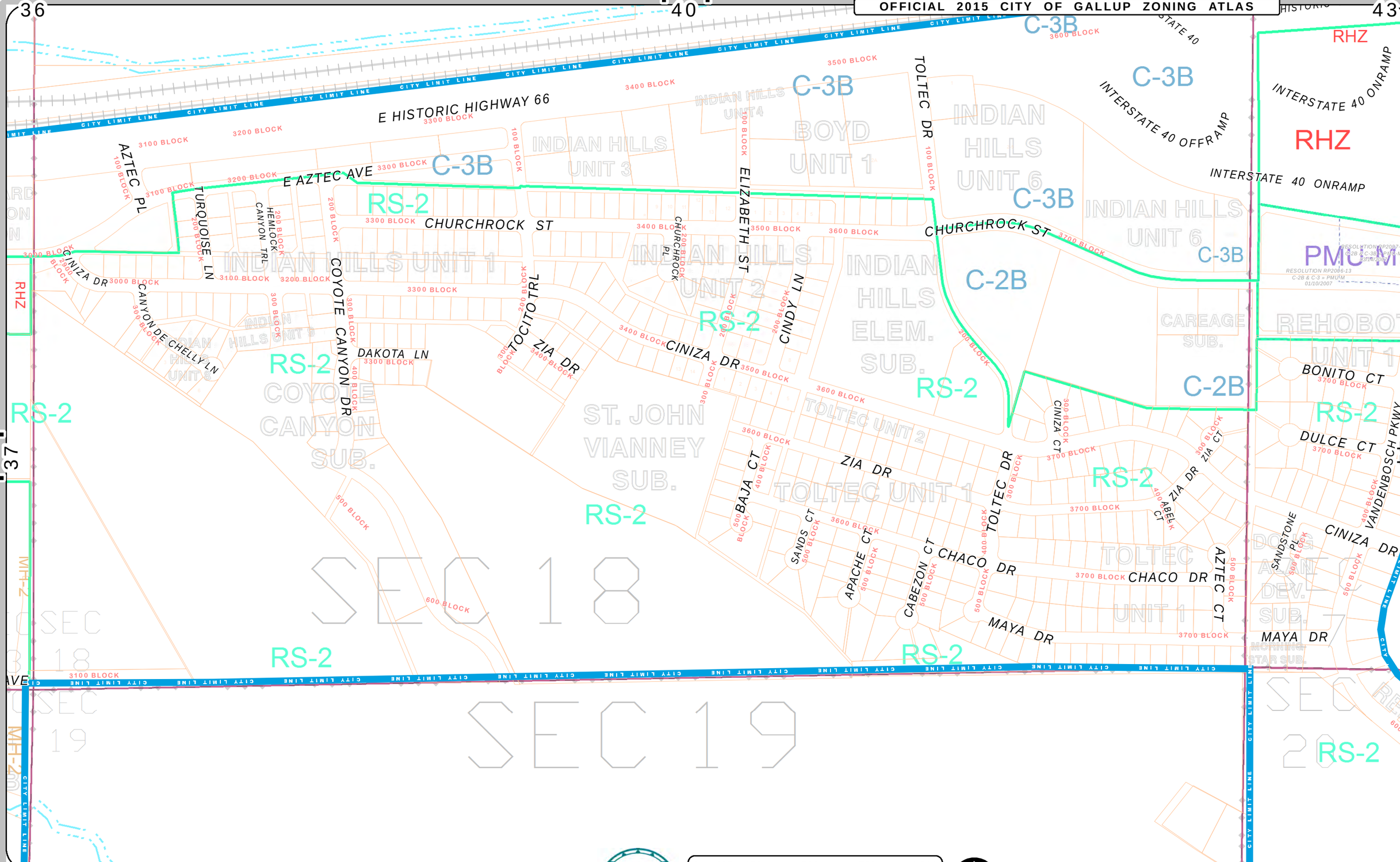

SUBJECT TO CHANGE - THIS PAGE PUBLISHED: 7/7/2015
SEE COVER SHEET FOR LEGEND,
LIMITATIONS AND TECHNICAL DETAILS

0 125 250 500 750 1,000
Graphic Scale in Feet

37 41 44

38 45

39

SUBJECT TO CHANGE - THIS PAGE PUBLISHED: 7/7/2015
SEE COVER SHEET FOR LEGEND,
LIMITATIONS AND TECHNICAL DETAILS

0 125 250 500 750 1,000
Graphic Scale in Feet

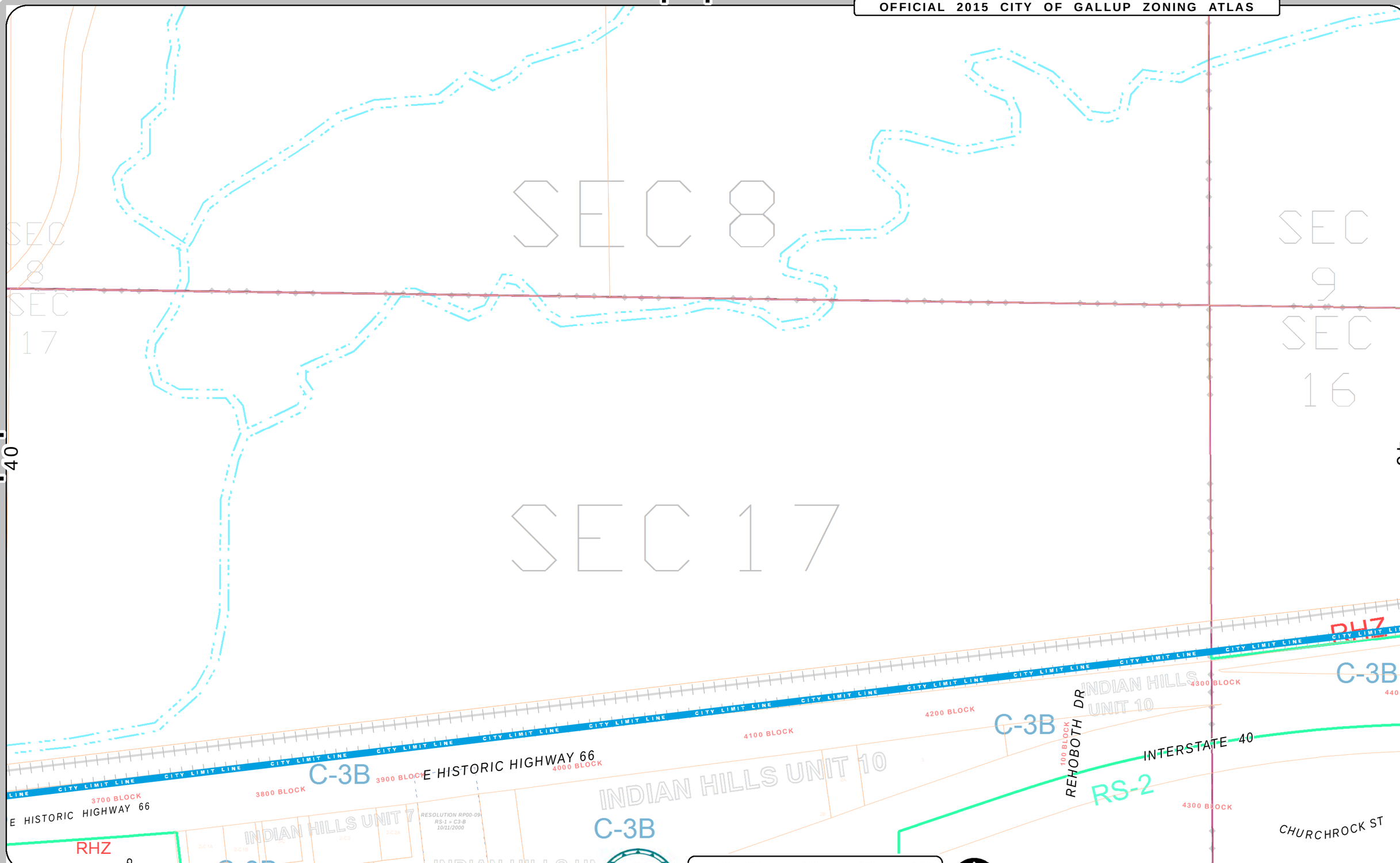

SUBJECT TO CHANGE - THIS PAGE PUBLISHED: 7/7/2015
SEE COVER SHEET FOR LEGEND,
LIMITATIONS AND TECHNICAL DETAILS

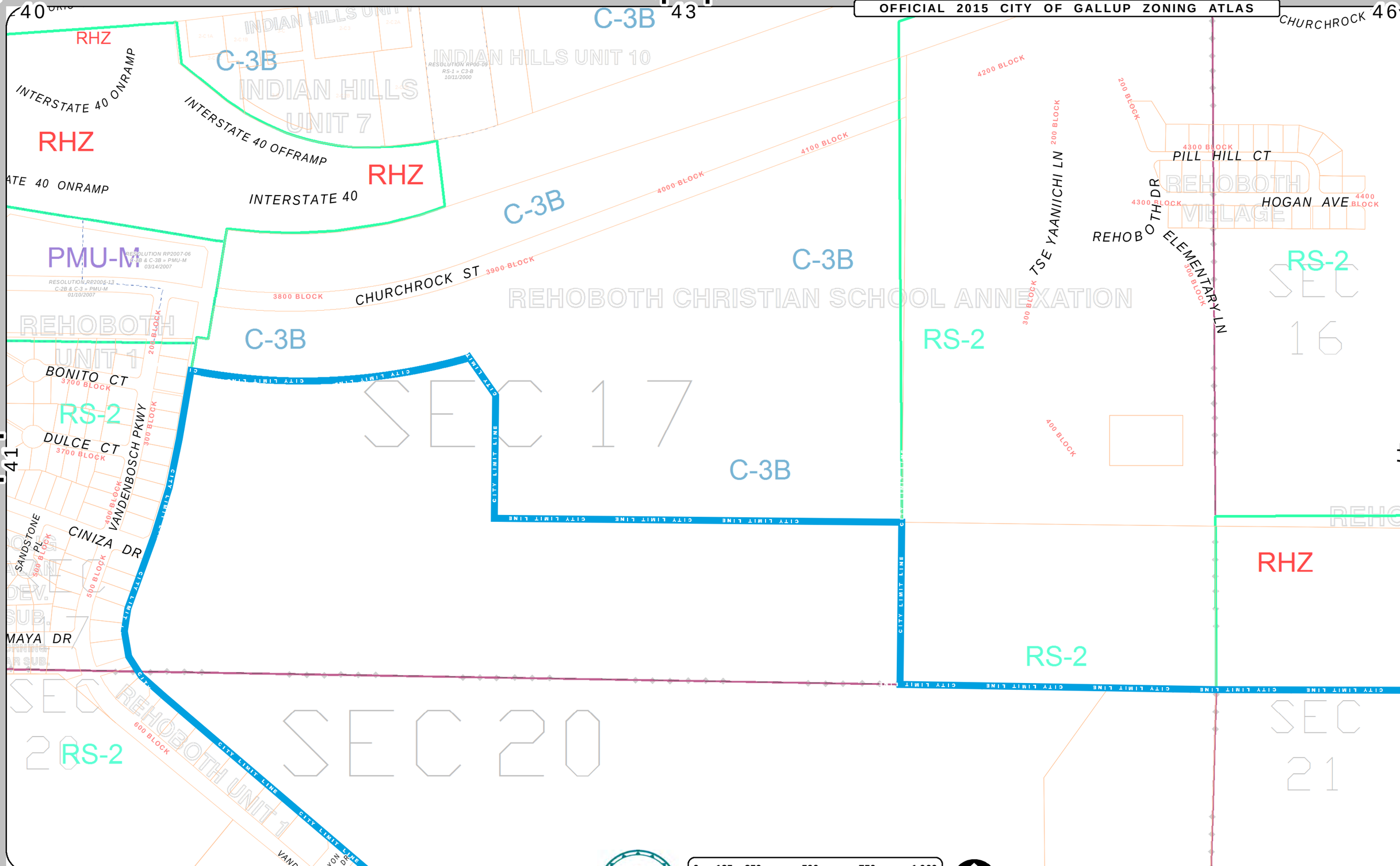

SUBJECT TO CHANGE - THIS PAGE PUBLISHED: 7/7/2015
SEE COVER SHEET FOR LEGEND,
LIMITATIONS AND TECHNICAL DETAILS

0 125 250 500 750 1,000
Graphic Scale in Feet

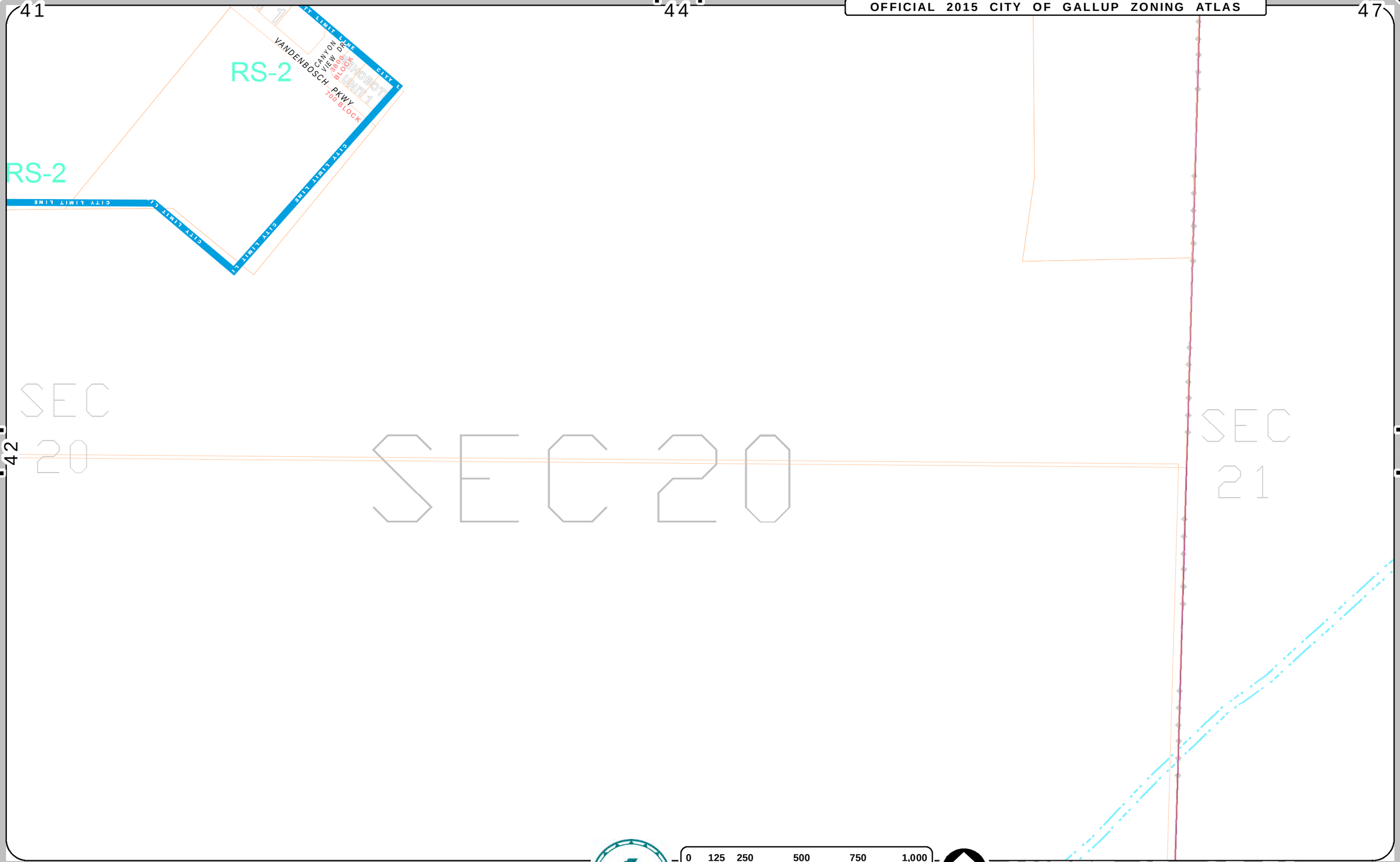

0 125 250 500 750 1,000
Graphic Scale in Feet

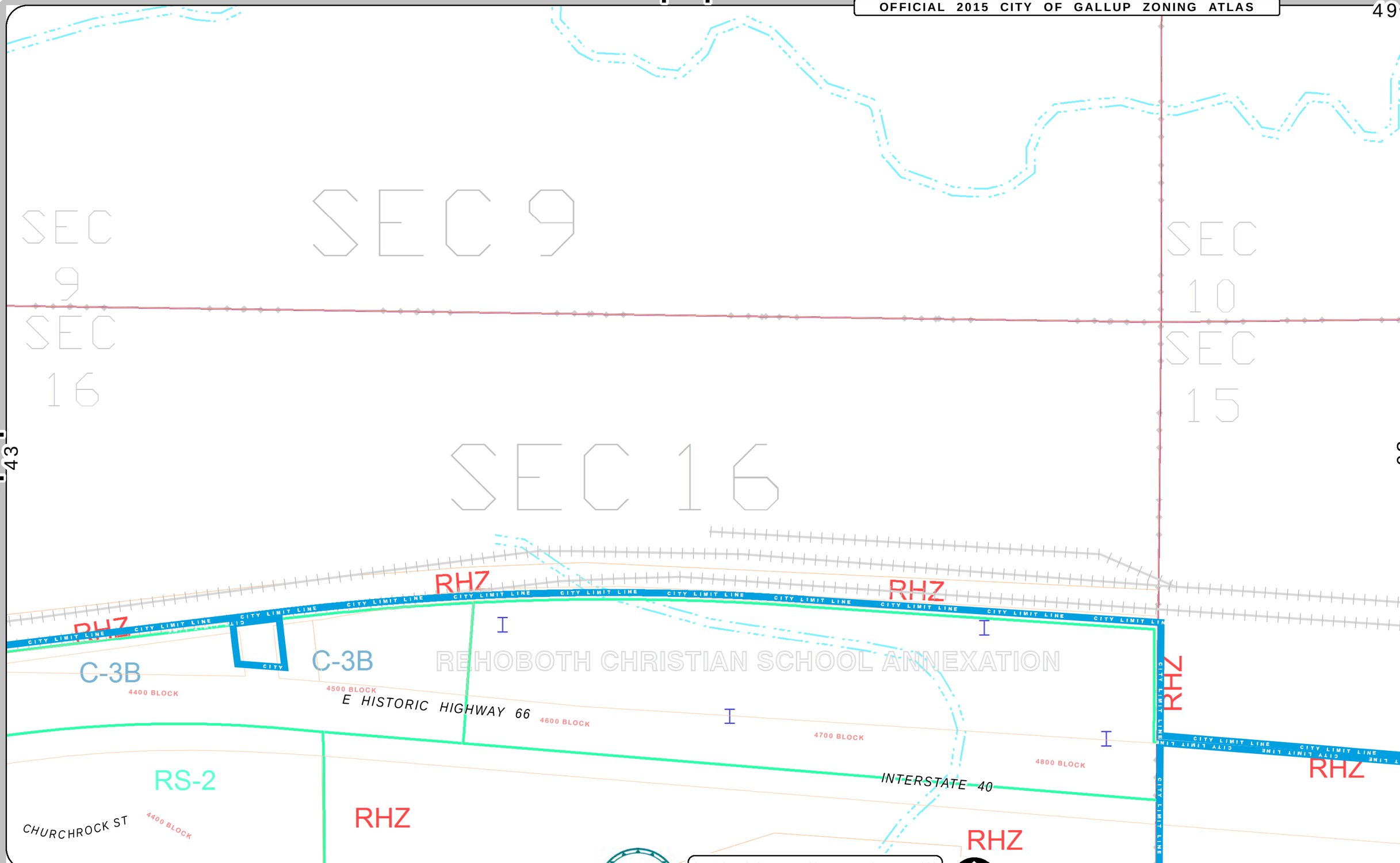

0 125 250 500 750 1,000
Graphic Scale in Feet

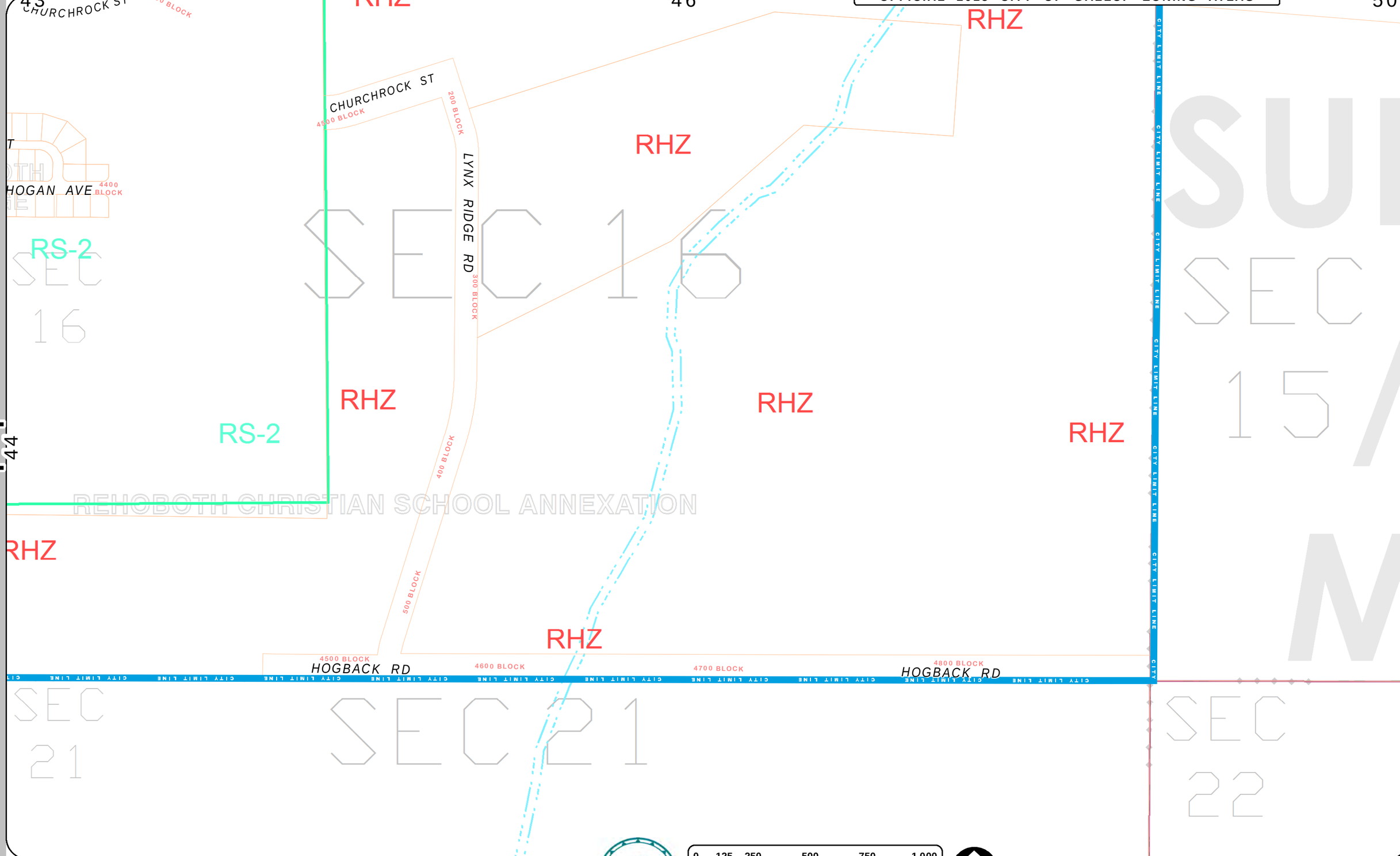

SUBJECT TO CHANGE - THIS PAGE PUBLISHED: 7/7/2015
SEE COVER SHEET FOR LEGEND,
LIMITATIONS AND TECHNICAL DETAILS

0 125 250 500 750 1,000
Graphic Scale in Feet

SEC 3

SEC 2

SEC 10

SEC 11

CITY LIMIT LINE

CITY LIMIT LINE

RHZ

51

49

52

0 125 250 500 750 1,000

Graphic Scale in Feet

SHEET 48 OF 53

SUBJECT TO CHANGE - THIS PAGE PUBLISHED: 7/7/2015
SEE COVER SHEET FOR LEGEND,
LIMITATIONS AND TECHNICAL DETAILS

48

51

52



46

50

53

SUBJECT TO CHANGE - THIS PAGE PUBLISHED: 7/7/2015
SEE COVER SHEET FOR LEGEND,
LIMITATIONS AND TECHNICAL DETAILS

0 125 250 500 750 1,000
Graphic Scale in Feet



SUBJECT TO CHANGE - THIS PAGE PUBLISHED: 7/7/2015
SEE COVER SHEET FOR LEGEND,
LIMITATIONS AND TECHNICAL DETAILS

0 125 250 500 750 1,000
Graphic Scale in Feet



48

49

52

SUBJECT TO CHANGE - THIS PAGE PUBLISHED: 7/7/2015
SEE COVER SHEET FOR LEGEND,
LIMITATIONS AND TECHNICAL DETAILS

0 125 250 500 750 1,000
Graphic Scale in Feet

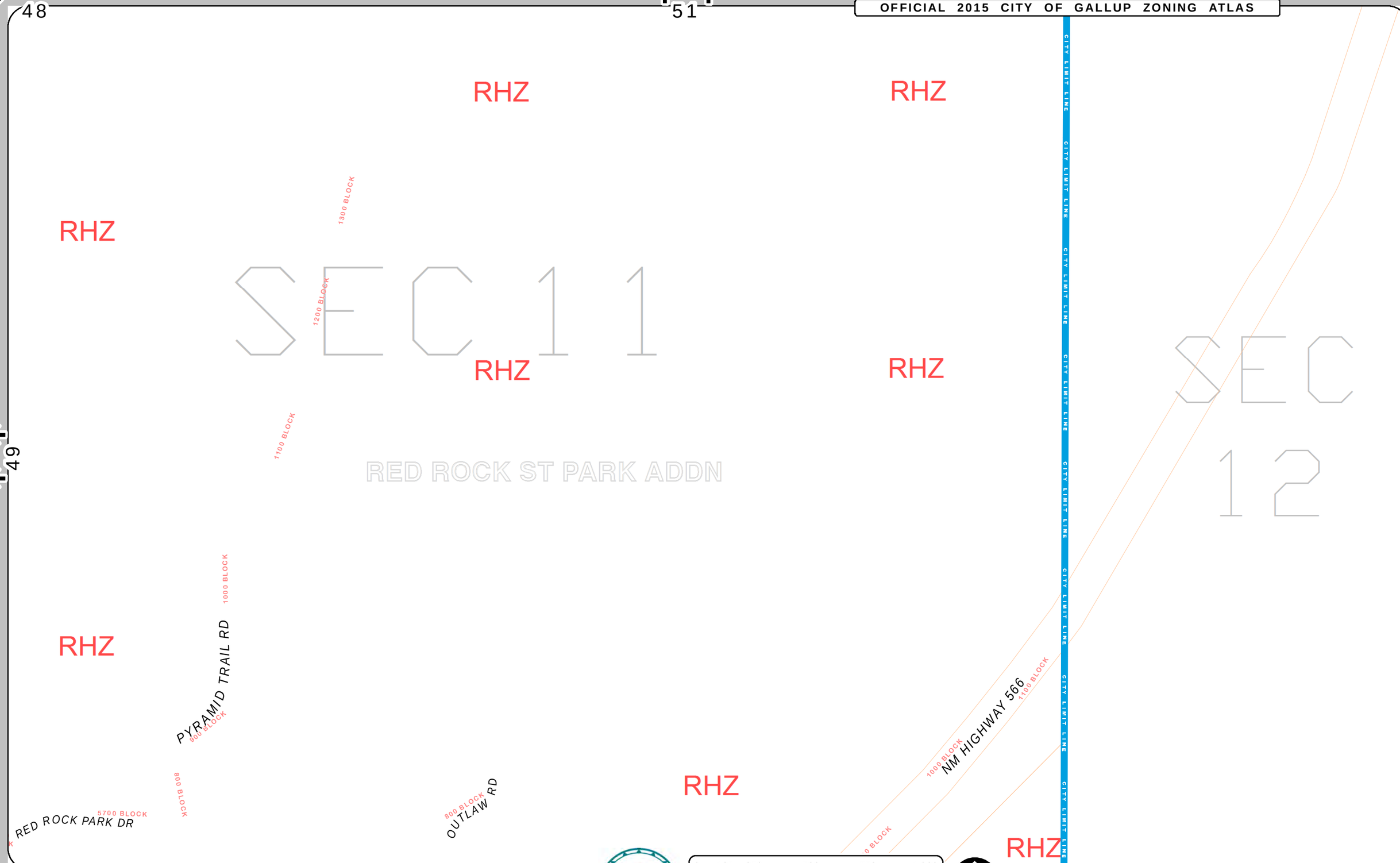

SUBJECT TO CHANGE - THIS PAGE PUBLISHED: 7/7/2015
SEE COVER SHEET FOR LEGEND,
LIMITATIONS AND TECHNICAL DETAILS

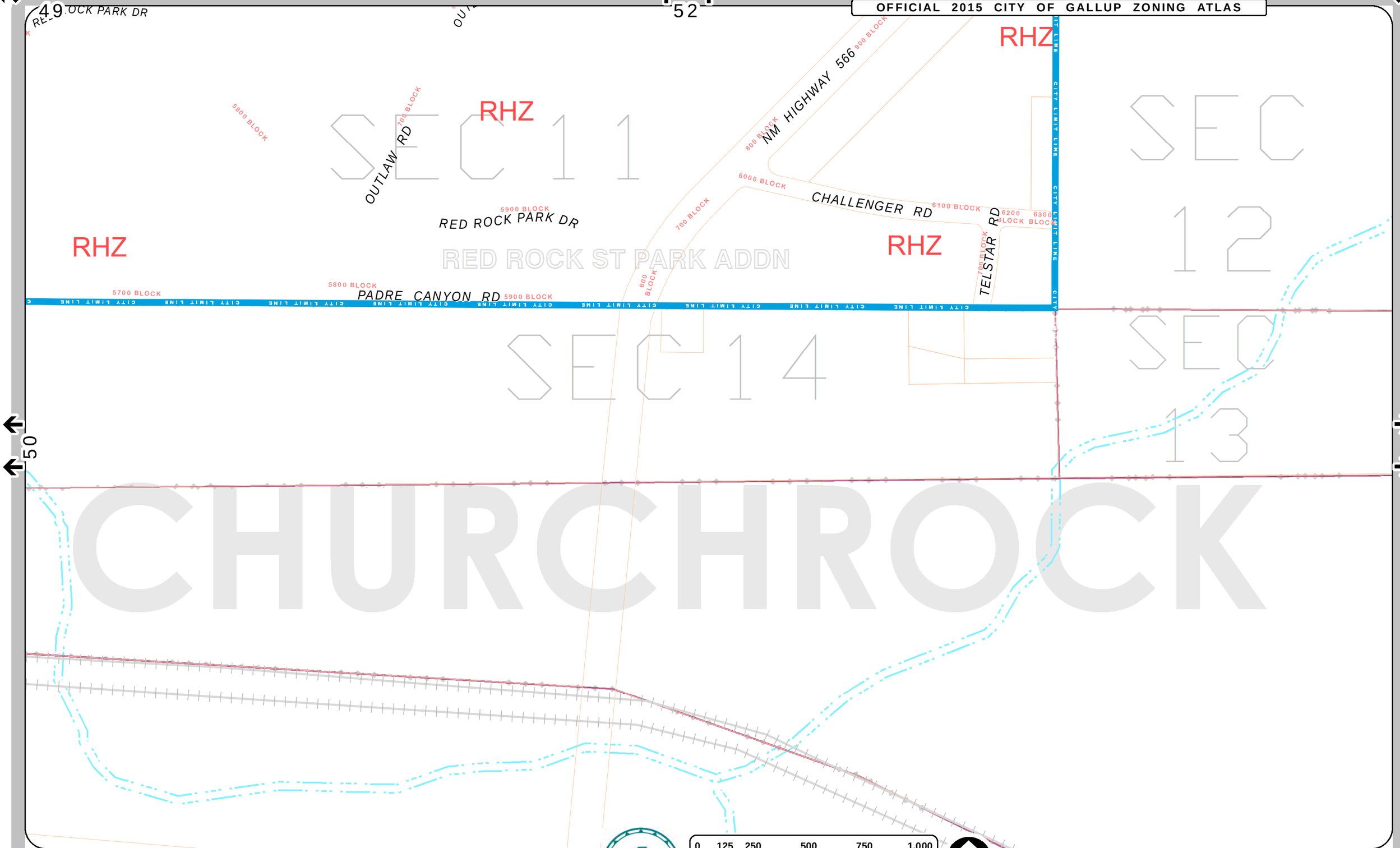

SUBJECT TO CHANGE - THIS PAGE PUBLISHED: 7/7/2015
SEE COVER SHEET FOR LEGEND,
LIMITATIONS AND TECHNICAL DETAILS

0 125 250 500 750 1,000
Graphic Scale in Feet